COUNTY PLAT BOOK

1902

SAN JOAQUIN COUNTY

1966.x.356.025

Township No. 1 North., Range No. 4 East, Mt. Diablo Meridian.

Island School District.

O'Neal Road Distric

Tulare Road Distric

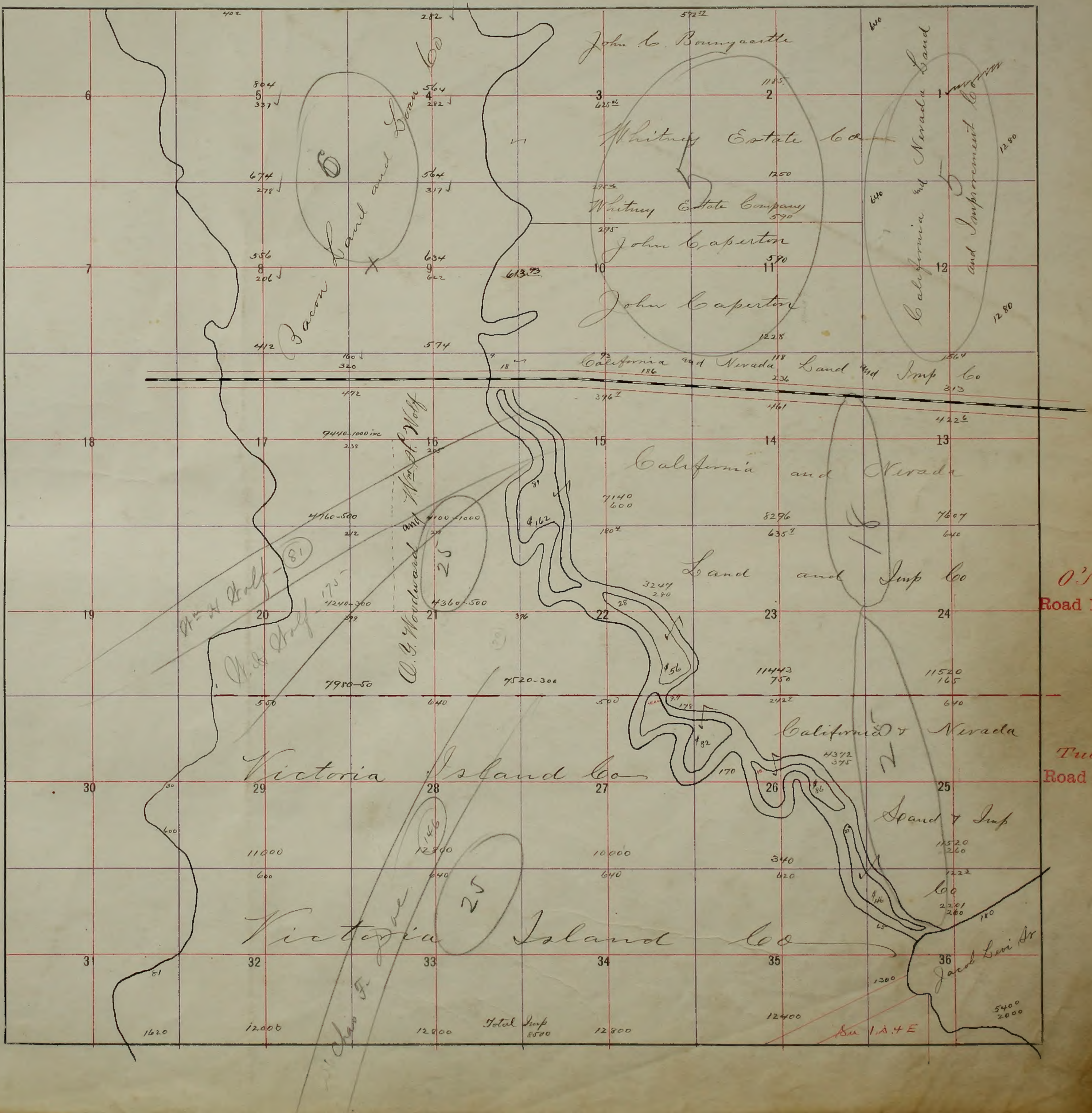

John C. Bouryaattle
Whitney Estate Co
Whitney Estate Company
John Caperton
John Caperton
Bacon Land and Loan Co
California and Nevada Land and Improvement Co
California and Nevada Land and Imp Co
California and Nevada Land and Imp Co
California & Nevada Land & Imp Co
Wm H. Wolf
W. H. Wolf
O. G. Woodward and Wm H. Wolf
Victoria Island Co
Victoria Island Co
Chas F. ...
Jacob Levi Jr
Total Imp 8580
Su 1 A 4 E
1
2
3
4
5
6
7
8
9
10
11
12
13
14
15
16
17
18
19
20
21
22
23
24
25
26
27
28
29
30
31
32
33
34
35
36

Township No. 1 North, Range No. 5 East, Mt. Diablo Meridian.

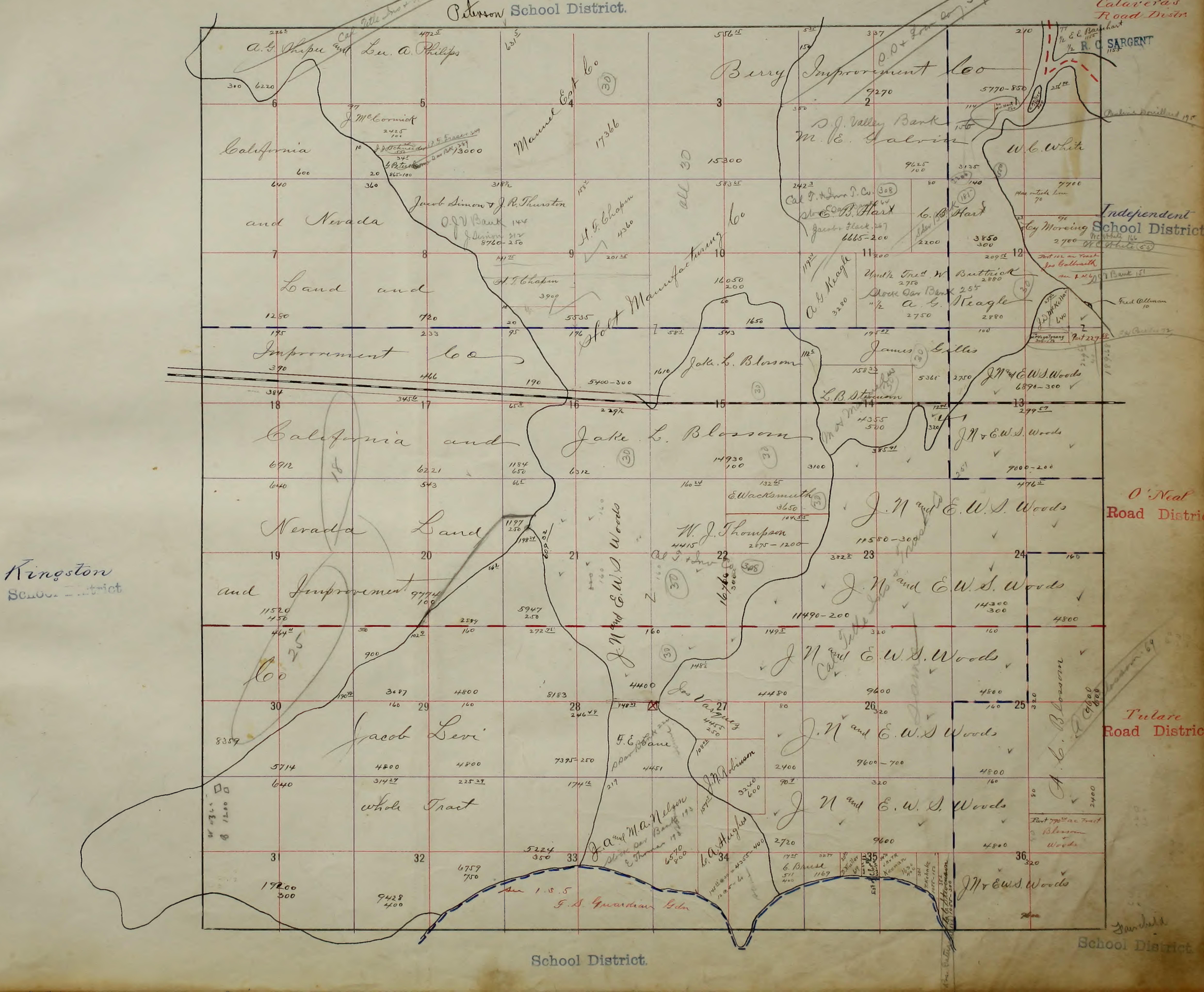
Peterson School District.
Calaveras Road Distr.
R. C. SARGENT
Independent School District
O'Neal Road District
Tulare Road District
Kingston School District
School District.
School District.
Fairchild
A. G. Shipee and Lu. A. Philips
Cal Title Ins & Trust Co 362
C. P. & Loan Co 309
Berry Improvement Co
California and Nevada Land and Improvement Co
J. McCormick
Jacob Simon & J. R. Thurston
Manuel Est Co
H. G. Chapin
Holt Manufacturing Co
S. J. Valley Bank
M. E. Galvin
W. C. White
E. B. Hart
C. B. Hart
A. G. Keagle
Buttrick
A. G. Keagle
James Gillis
Jake L. Blossom
L. B. Stroman
J. N. and E. W. S. Woods
California and Nevada Land and Improvement Co
Jake L. Blossom
E. Wacksmuth
W. J. Thompson
J. N. and E. W. S. Woods
Jos Vasquez
F. E. Bane
J. N. Robinson
Jacob Levi
Whole Tract
J. A. and M. A. Nelson
L. A. Hughes
G. Bruse
A. C. Blossom
Part 790 ac Tract Blossom Woods
J. N. & E. W. S. Woods
F. S. Guardian Gdn
6
5
4
3
2
7
8
9
10
11
12
18
17
16
15
14
13
19
20
21
22
23
24
30
29
28
27
26
25
31
32
33
34
35
36
9270
17366
15300
3000
8760-250
3900
5535
16050
200
5400-300
14930
100
6912
6221
6312
11580-300
14300
300
11490-200
9774
100
11520
450
8183
4800
4800
7395-250
9600-700
4800
9600
5224
350
6759
750
9428
400
17200
300
8359
5714
640
5770-850
7700
3850
300
2880
2750
6890-300
9000-200
4355
500
6665-200
9625
100
4415
2875-1200
4400
4451
2400
2720

Township No. 1 North, Range No. 6 East, Mt. Diablo Meridian.

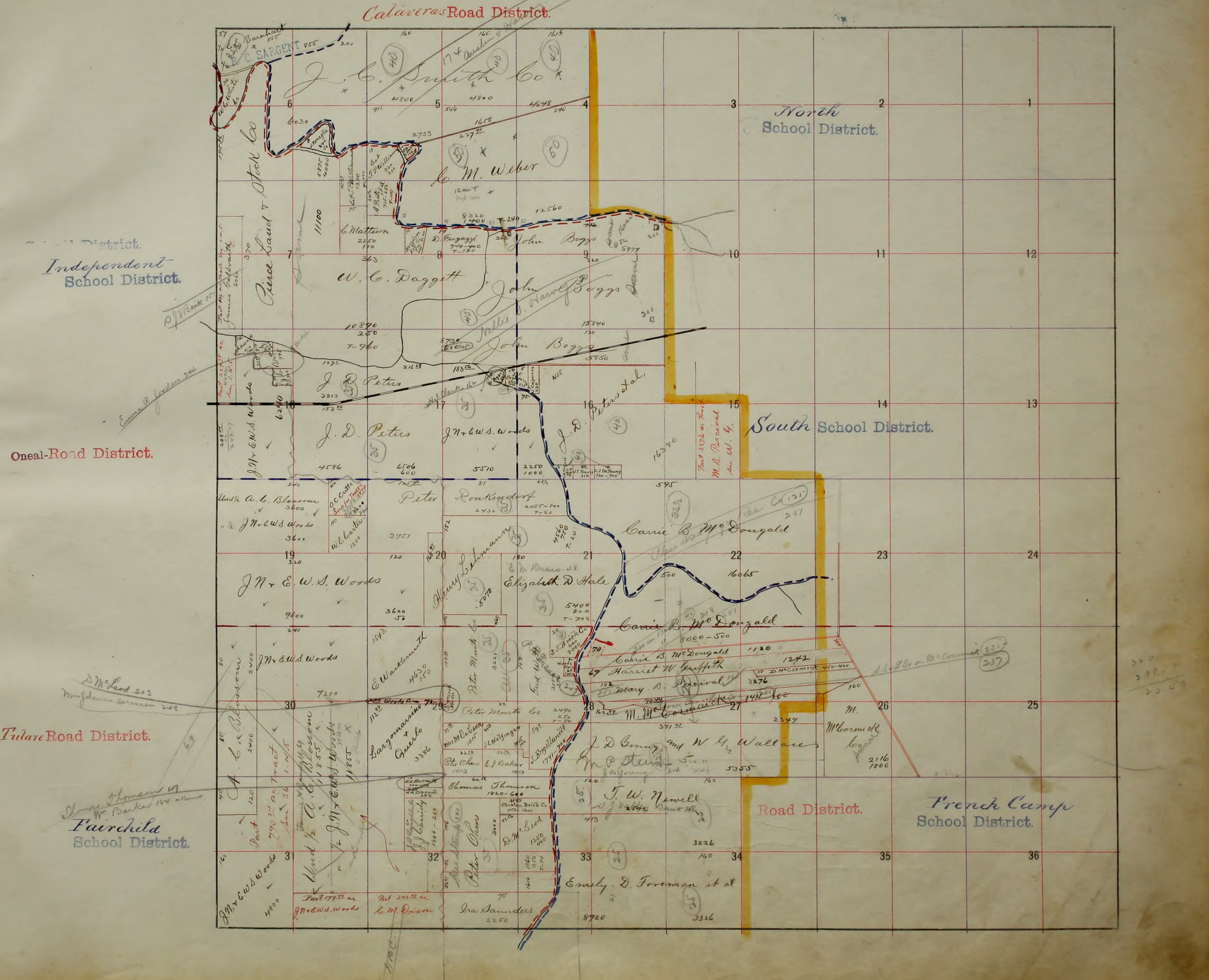
Calaveras Road District.
North School District.
Independent School District.
Oneal-Road District.
South School District.
Tulare Road District.
Fairchild School District.
Road District.
French Camp School District.
6
5
4
3
2
1
7
8
9
10
11
12
18
17
16
15
14
13
19
20
21
22
23
24
30
29
28
27
26
25
31
32
33
34
35
36
E. E. Barnhart 855
R. C. SARGENT 855
201
W. White 60
J. C. Smith Co
174 Austin & Harris
4800
4800
4848
240
6030
2733
1658
237 71
J. Venaglia 240 50
5875 4000
Est. T. P. Williamson 1370 T-100
Est. T. P. Williams 330 200
A. Pistelli 705-250 T-100
C. M. Weber
12560
8320 1400
T-240
Pierce Land & Stock Co
11100
C. Matteson 2250 110
363
D. Fugazzi 740-400 T-120
John Boggs
5977
James Galbraith 3060
370
W. C. Daggett
John Boggs
Nellie J. Harvey
10890 250 T-960
5730 600
15840 130
John Boggs
5850
J. D. Peters
3813
152 85
183 56
216 85
127 1/2
J. Capurro 220
455
6290
J. N. & E. W. S. Woods
J. D. Peters
J. N. & E. W. S. Woods
J. D. Peters et al
4586
6506 600
5510
2250 1000
J. T. Travis 310
C. J. DeYoung 360-900
16380
Part 337 1/2 ac Tract M. B. Percival sec. W. 9
595
Und 1/2 A. C. Blossom 3600
1/2 J. N. & E. W. S. Woods 3600
O. C. Cutts Sold for Taxes
W. E. Carter 1200
Peter Rockendorf
2430
2055-800 T-20
3751
Carrie B. McDougald
251
320
J. N. & E. W. S. Woods
9600
Henry Lehmann
5070
E. M. Draw-48
Elizabeth D. Hale
5400 800 T-700
3600 50
120
180
500
16065
Carrie B. McDougald
8000-500
240
J. N. & E. W. S. Woods
E. Wachsmuth
4630 150
7200
Peter Musto Co
S. J. Brick Co 600 2000
Carrie B. McDougald
1120
Harriet W. Griffith
1242
Mary B. Percival
D. McCormick 450-400
3276
M. McCormick
1411 600
2347
M. McCormick Co
2116 1800
A. C. Blossom
2400
2400
Part 790 ac Tract Sec. 36 1. N. 5
Und 1/2 A. C. Blossom 11855
1/2 J. N. & E. W. S. Woods 11855
Largomarsino & Querlo
3386
Peter Musto Co
2490 250 T-50
Mrs. M. Dobson 1015
J. C. Wolfinger
J. Brigellandt 1791-700
Peter Ohm 1013
E. J. Baker 1013
J. D. Young and W. G. Wallace
5355
Thomas Thomsen 1820-600
Stockton Brick Co
D. McLeod
T. W. Newell
S. J. Valley Bank
413
3226
160
J. J. Cassidy 1800-240
Peter Ohm
Emily D. Foreman et al
J. N. & E. W. S. Woods
4800
Part 179 ac J. N. & E. W. S. Woods
Part 202 ac C. M. Dixon
Ira Saunders 2250
8920
3326
S. J. V. Bank
Emma A. Jordan
D. McLeod 203
Mrs. Johanna Sorensen
Thomas Thomsen
Wm. Barker

Township No. 1 North., Range No. 7 East, Mt. Diablo Meridian.

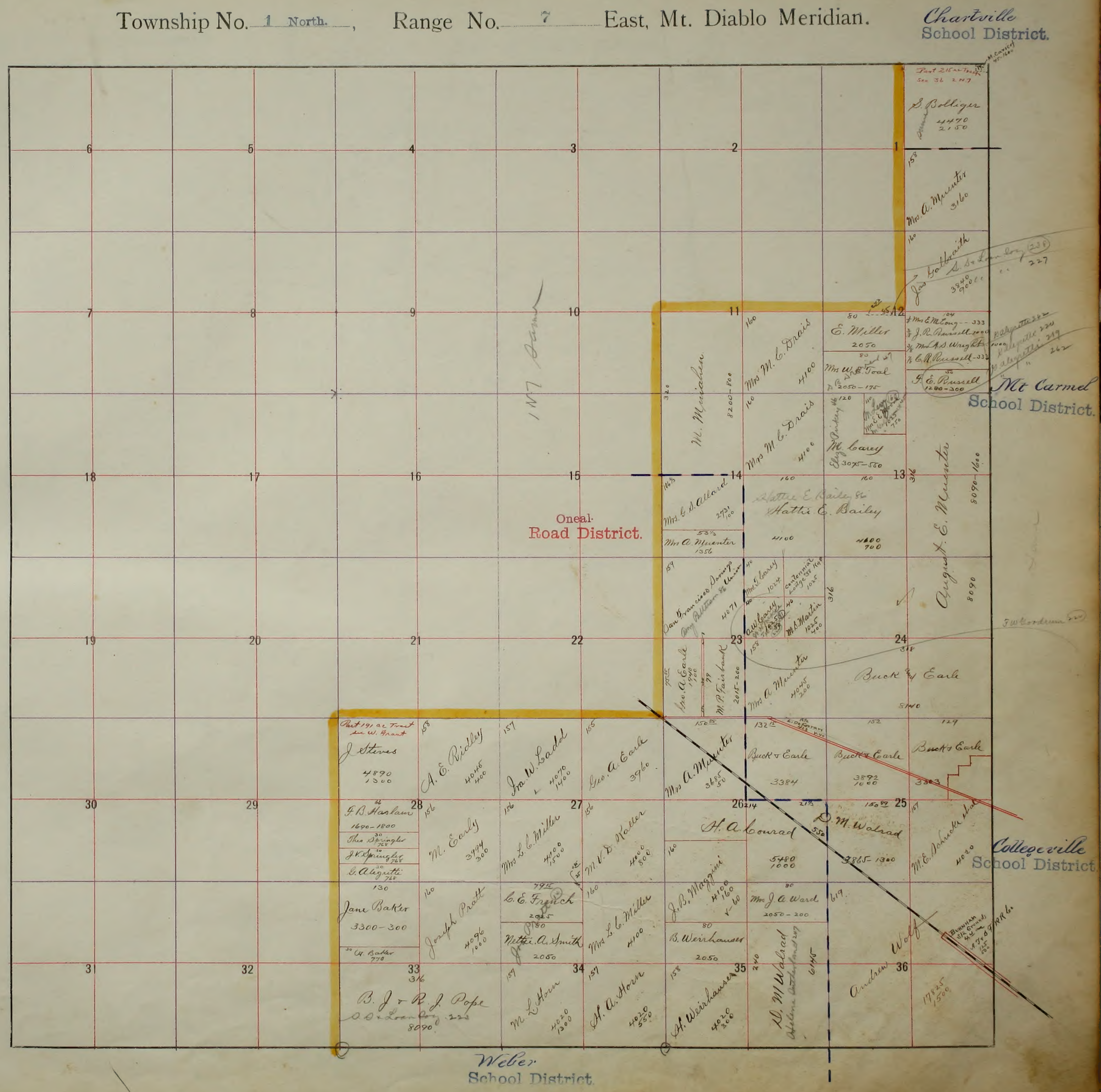
Chartville
School District.
Part 215 ac Tract
Sec 36 2 N 7
M. Carey
45-1600
S. Bolliger
4470
2150
6
5
4
3
2
1
158
Mrs A. Muenter
3160
160
Jas Galbraith
3840
900
S. S. & Loan Soc'y
228
227
7
8
9
10
11
12
1 N 7
160
Mrs M. C. Drais
4100
80
E. Miller
2050
80
Mrs W. B. Toal
2050-175
104
1/3 Mrs E. M. Long -- 333
1/3 J. R. Russell -- 1000
3/8 Mrs A. S. Wright -- 1000
1/3 C. R. Russell -- 333
G. Alegrette 262
G. Alegrette 220
G. Alegrette 219
262
30
F. E. Russell
1280-300
Mt Carmel
School District.
320
M. Minahan
8200-800
160
Mrs M. C. Drais
4100
120
M. Carey
3075-550
Eliz Pinkey
110
M. Long
Mrs E. E. Woods
1025
750
18
17
16
15
14
13
316
August E. Muenter
8090-1600
8090
106 2/3
Mrs. G. S. Allard
2731
100
160
160
Hattie E. Bailey
Hattie E. Bailey 86
4100
4600
700
Oneal
Road District.
53 1/3
Mrs A. Muenter
1356
159
San Francisco Savings
Ang Pelletan 86 Union
4071
40
Mrs T. Carey
1024
Centennial Lodge 58 K of P
1025
40
A. W. Carey
1025
40
M. S. Martin
1025
400
316
F W Goodrum 220
19
20
21
22
23
24
75 85
Geo. A. Earle
1940
100
79
M. P. Fairbank
2015-200
158
Mrs A. Muenter
4045
200
318
Buck & Earle
5140
Part 191 ac Tract
Sec W. Grant
J. Steves
4890
1300
158
A. E. Ridley
4045
400
157
Ira W. Ladd
4070
1400
155
Geo. A. Earle
3960
150 88
Mrs A. Muenter
3685
50
132 15
L. DeFerrari
Buck & Earle
3384
152
Buck & Earle
3892
1000
129
Buck & Earle
3303
30
29
28
27
26
25
66
F. B. Haslam
1690-1800
30
Theo Springler
768
30
J. V. Springler
768
30
G. Alegrette
768
156
M. Early
3994
300
156
Mrs L. C. Miller
4000
1500
156
M. V. D. Kaller
4000
800
214
21 1/3
H. A. Conrad
550
150 89
D. M. Walrad
157
M. E. Schricke
3865-1300
5480
1000
4020
Collegeville
School District.
130
Jane Baker
3300-300
30
H. Baker
770
160
Joseph Pratt
4096
1000
79 15
C. E. French
2025
80
Nettie A. Smith
2050
160
Mrs L. C. Miller
4100
160
J. B. Maggini
4100
160
80
Mrs J. A. Ward
2050-200
619
80
B. Weirhauser
2050
Burnham
Sta Grounds
4.4
A. T. & S. F. R. R. Co.
125
500
31
32
33
34
35
36
316
B. J. & R. J. Pope
S. S. & Loan Soc'y 223
8090
157
M. L. Horn
4020
1300
157
H. A. Horn
4020
550
158
H. Weirhauser
4020
300
240
D. M. Walrad
Adeline Sutherland 247
6145
Andrew Wolf
17825
1500
Weber
School District.

Township No. 1 North. Range No. 8 East, Mt. Diablo Meridian.

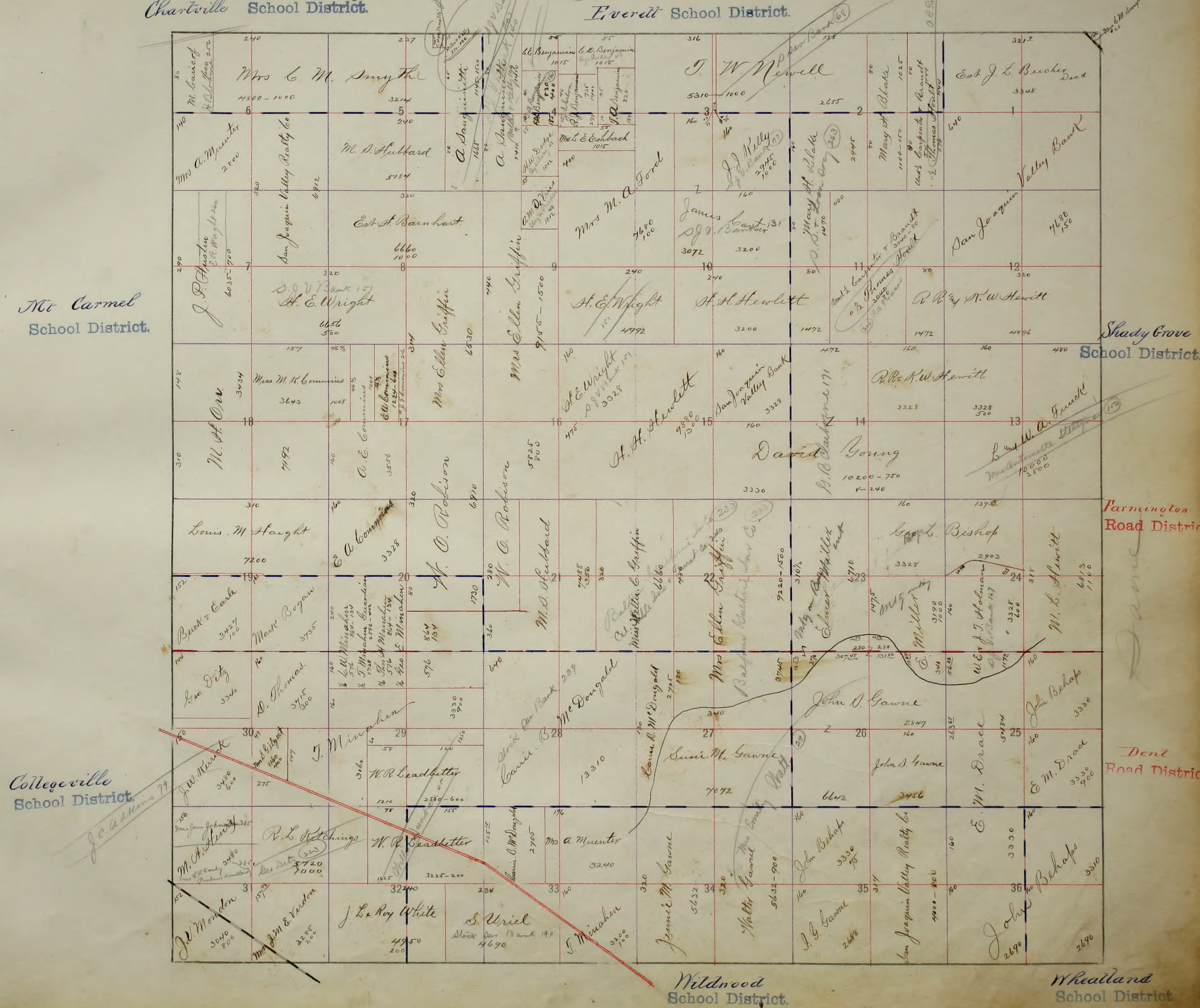
Chartville School District.
Everett School District.
Mt Carmel School District.
Shady Grove School District.
Farmington Road District
Dent Road District
Collegeville School District.
Wildwood School District.
Wheatland School District.
Mrs C. M. Smyth
T. W. Newell
Est J. L. Beecher Dec'd
Mrs A. Muenter
San Joaquin Valley Realty Co
M. S. Hubbard
A. Sanguinetti
Mrs L. E. Eshbach
C. D. Benjamin
Mrs M. A. Ford
J. J. Kelly
Mary A. Blake
San Joaquin Valley Bank
J. P. Austin
Est H. Barnhart
James Carter
Mrs Ellen Griffin
H. E. Wright
H. H. Hewlett
R. R. & N. W. Hewitt
M. H. Orr
Miss M. K. Commins
A. E. Commins
David Young
L. & W. A. Funck
Louis M. Haight
E. A. Commins
W. O. Robison
M. S. Hubbard
Geo. L. Bishop
M. L. Hewitt
Buck & Earle
Mark Bogan
L. Minahan
Geo. Ditz
D. Thomas
T. Minahan
McDougald
John O. Gawne
John Behaps
J. W. Kerrick
W. R. Leadbetter
Carrie B. McDougald
Susie M. Gawne
John S. Gawne
E. M. Drace
M. A. Hewitt
R. L. Hitchings
Mrs A. Muenter
J. W. Marsden
Mrs J. M. E. Verdon
J. Le Roy White
S. Uriel
T. Minahan
Jennie M. Gawne
Nattie Gawne
J. G. Gawne
San Joaquin Valley Realty Co
John Behaps
1 2 3 4 5 6 7 8 9 10 11 12 13 14 15 16 17 18 19 20 21 22 23 24 25 26 27 28 29 30 31 32 33 34 35 36

Township No. 1 North, Range No. 9 East, Mt. Diablo Meridian.

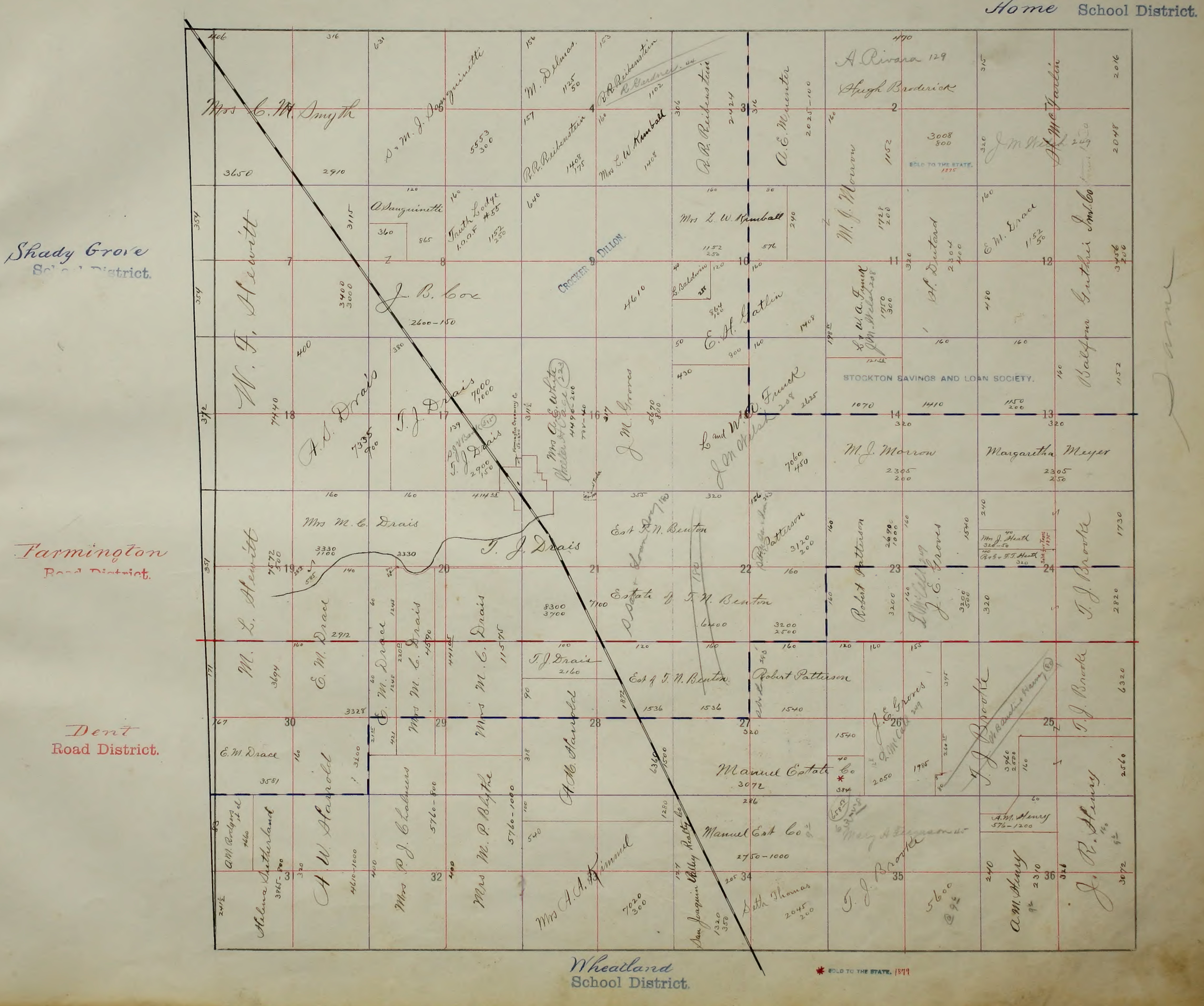
Home School District
Shady Grove School District
Farmington Road District
Dent Road District
Wheatland School District
Mrs C. M. Smyth
S. M. J. Sanguinetti
M. Delmas
R. R. Reibenstein
R. Gardner
Mrs L. W. Kimball
A. E. Muenter
A. Rivara
Hugh Broderick
W. F. Hewitt
A. Sanguinetti
Truth Lodge I.O.O.F. #55
CROCKER & DILLON
L. Baldwin
E. H. Gatlin
M. J. Morrow
SOLD TO THE STATE. 1875
E. M. Drace
Balfour Guthrie Inv. Co
J. B. Cox
A. S. Drais
T. J. Drais
J. M. Groves
STOCKTON SAVINGS AND LOAN SOCIETY.
Margaretha Meyer
Mrs M. C. Drais
Est T. N. Benton
Estate of T. N. Benton
Robert Patterson
J. E. Groves
Mrs J. Heath
T. J. Brooke
M. L. Hewitt
H. W. Harrold
Manuel Estate Co
Helena Sutherland
Mrs P. J. Chalmers
Mrs M. P. Blythe
Mrs A. A. Kimmel
San Joaquin Valley Realty Co
Seth Thomas
A. M. Henry
J. R. Henry
SOLD TO THE STATE. 1879

Township No. 2 North., Range No. 4 East, Mt. Diablo Meridian.

Calaveras-Road District.

Dunbar
School District.

Oneal-Road District.

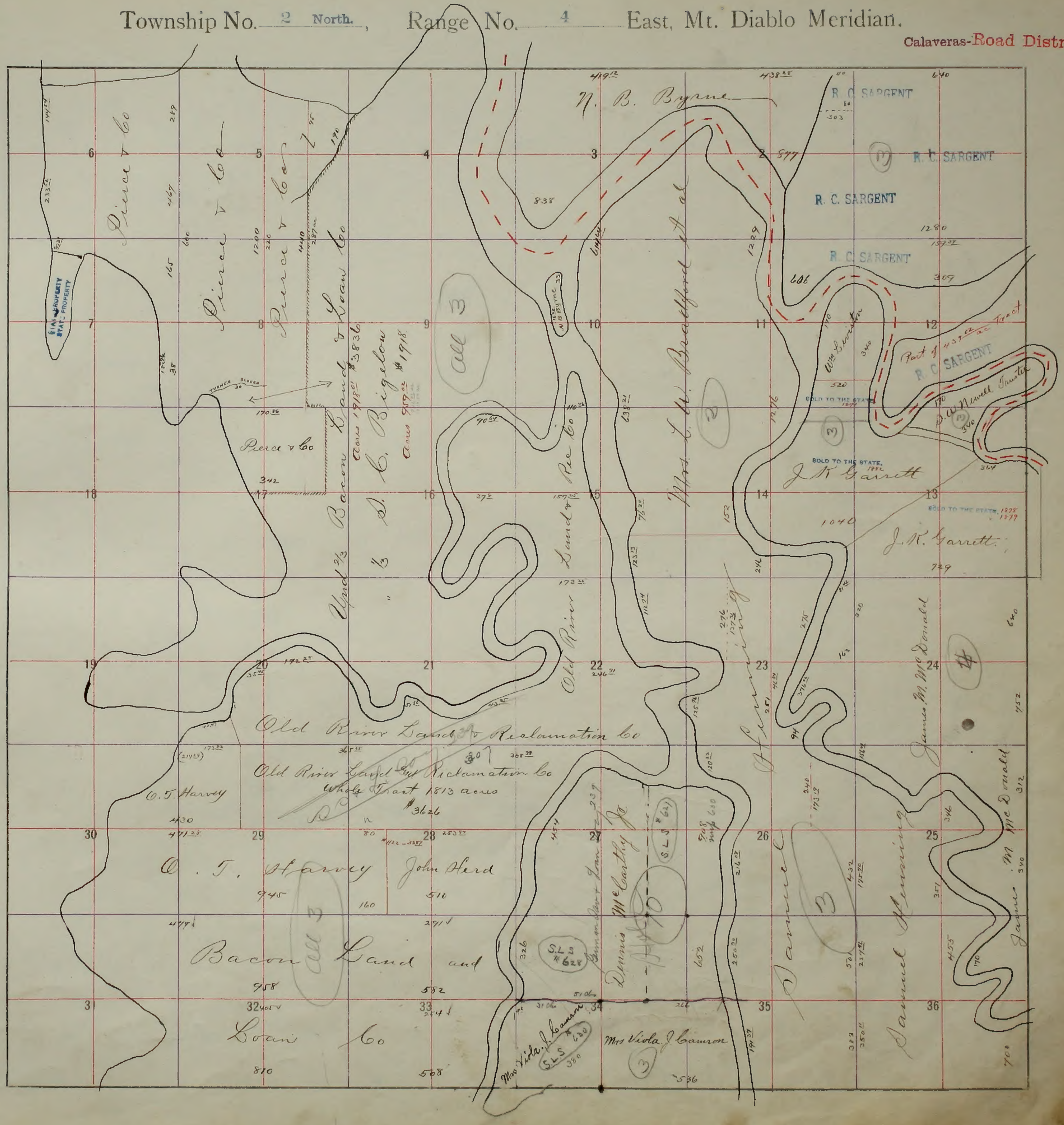

6
5
4
3
2
1
7
8
9
10
11
12
18
17
16
15
14
13
19
20
21
22
23
24
30
29
28
27
26
25
31
32
33
34
35
36
N. B. Byrne
R. C. SARGENT
R. C. SARGENT
R. C. SARGENT
R. C. SARGENT
R. C. SARGENT
Pierce & Co
Pierce & Co
Pierce & Co
Pierce & Co
STATE PROPERTY
STATE PROPERTY
Turner Slough
Bacon Land & Loan Co
Und 2/3 Bacon Land & Loan Co Acres 1918 $3836
" 1/3 J. C. Bigelow Acres 959 $1918
All 3
Old River Land & Rec Co
Mrs. L. W. Bradford et al
N B Byrne
Wm Lewiston
Part of 439 ac Tract
D. W. Newell Trustee
SOLD TO THE STATE
SOLD TO THE STATE
J. K. Garrett
SOLD TO THE STATE 1878 1879
J. K. Garrett
Old River Land & Reclamation Co
Old River Land & Reclamation Co
Whole Tract 1813 acres
$3626
O. T. Harvey
O. T. Harvey
John Herd
Bacon Land and Loan Co
All 3
Fenning
Daniel
Samuel Henning
James M. McDonald
James M. McDonald
Dennis McCarthy Jr
S.L.S. 628
S.L.S. 631
S.L.S. 630
Mrs Viola J. Camron
Mrs Viola J. Camron
838
1280
1229
606
309
1040
729
640
752
312
340
455
700
945
160
510
430
958
582
810
508
536
652
342

Township No. 2 North, Range No. 5 East, Mt. Diablo Meridian.

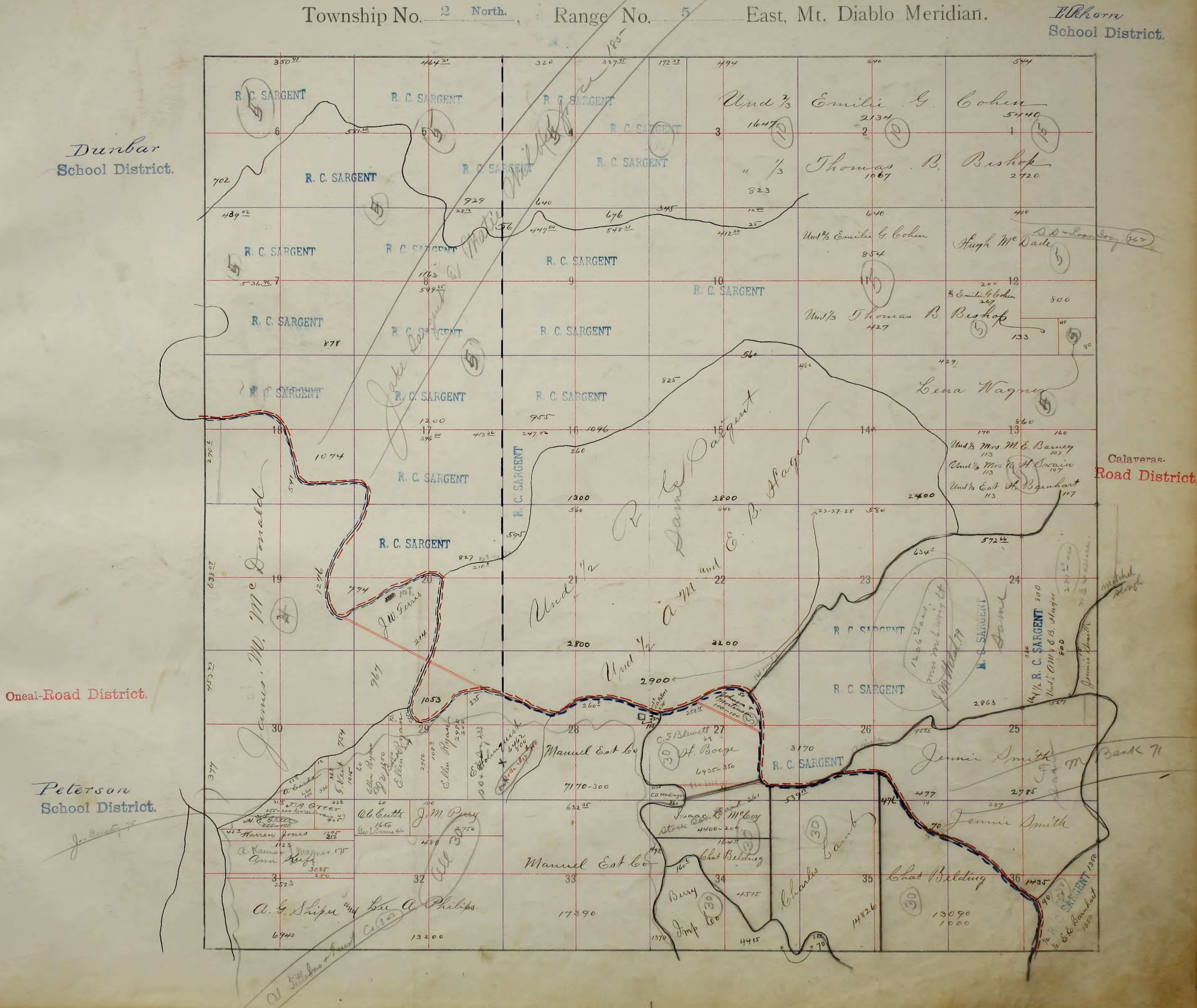
Elkhorn School District.
Dunbar School District.
Oneal-Road District.
Peterson School District.
Calaveras-Road District.
R. C. SARGENT
Und 2/3 Emilie G. Cohen
" 1/3 Thomas B. Bishop
Und 2/3 Emilie G. Cohen
Und 1/3 Thomas B. Bishop
Hugh Mc Dade
Lena Wagner
Und 1/3 Mrs. M. E. Barney
Und 1/3 Mrs M. H. Swain
Und 1/3 Est. H. Barnhart
Jake Sargent et Mattie Wilberforce
R. C. Sargent
Und 1/2 A. M. and E. B. Hagar
Und 1/2 Sargent
J. W. Ferris
James W. Mc Donald
Manuel Est Co
C. F. Blewett
H. Boege
C. D. Medinger
Isaac E. McCoy
Chas Belding
Charles Lamb
Jennie Smith
Berry Imp Co
A. G. Shipe and Geo A. Philips
T. A. Greer
H. C. Greer
Warren Jones
A. Kamsey
Ann Keefe
O. C. Cutts
J. M. Perry
Ellen Ryan
T. Vest
Holmquist
Und 1/2 R. C. Sargent
Und 1/2 A. M. & E. B. Hagar
Und 1/2 E. E. Barnhart
Jennie Smith
Mokelumne Slough
1
2
3
4
5
6
7
8
9
10
11
12
13
14
15
16
17
18
19
20
21
22
23
24
25
26
27
28
29
30
31
32
33
34
35
36

Township No. 2 North, Range No. 6 East, Mt. Diablo Meridian.

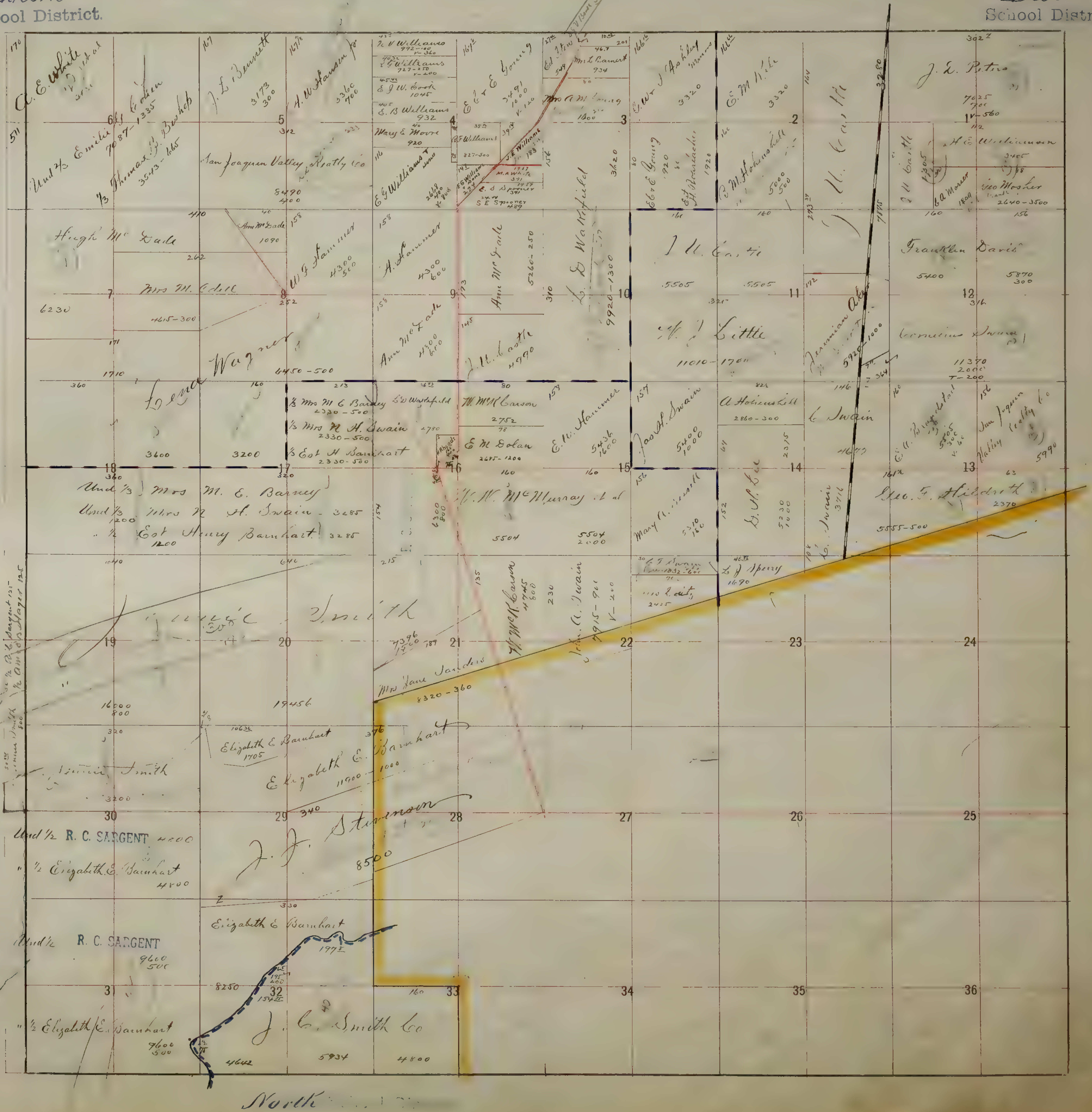
Elkhorn School District.
Davis School District.
Calaveras-Road District.
Lincoln School District.
A. E. White
Und 2/3 Emilie Cohen 7087-1335
1/3 Thomas B. Bishop 3543-665
J. L. Bennett 3173 300
H. W. Hansen Jr 3360 700
N. V. Williams 992-180 V-360
E. G. Williams 927-250 V-200
E. G. W. Cook 1045
E. B. Williams 932
Mary E. Moore 920
E. G. Williams 2668
E. C. & E. Young 3491 1000 V-120
Mrs. L. Garnett 934
Mrs. A. M. Young 1800
J. E. Williams
M. A. White 391
E. S. Spooner 391
S. E. Spooner 489
San Joaquin Valley Realty Co 8490 400
G. W. & J. Ashley 3320
E. M. White 3320
J. E. Peters 7025 700 V-560
H. E. Williamson
Geo Mosher 2640-3500
E. A. Mosher 1800
E. C. & E. Young 1920
Est. H. Hohenschell 1920
E. M. Hohenschell 5000 500
Hugh McDade
Ann McDade 1090
Mrs. M. Odell 4615-300
W. F. Hammer 4300 500
A. Hammer 4300 600
Ann McDade 5260-250
L. D. Wakefield 9920-1300
J. U. Castle 5505 5505
Franklin Davis 5400 5870 300
F. J. Little 11010-1700
Jeremiah Akers 5920-1000
Cornelius Swain 11370 2000 T-200
Lena Wagner 6450-500 3600 3200
Ann McDade 4300 600
J. U. Castle 4990
1/3 Mrs. M. E. Barney 2330-500
1/3 Mrs. N. H. Swain 2330-500
1/3 Est. H. Barnhart 2330-500
L. D. Wakefield
W. McK. Carson 2752
E. M. Dolan 2685-1200
E. W. Hammer 5436 1600
Jas. H. Swain 5400 1000
A. Hohenschell 2860-300
C. Swain
San Joaquin Valley Realty Co 5990
Und 1/3 Mrs. M. E. Barney
Und 1/3 Mrs. N. H. Swain 3285
1/3 Est. Henry Barnhart 3285
V. W. McMurray et al 5504 5504 2000
Geo. F. Hildreth 5555-500 2370
L. J. Sperry 1690
Smith
Mrs. Jane Sanders 8320-360
W. McK. Carson 4745 800
John A. Swain 7915-900 V-200
Elizabeth E. Barnhart 1705
Elizabeth E. Barnhart 11500-1000
Und 1/2 R. C. SARGENT 4800
1/2 Elizabeth E. Barnhart 4800
F. F. Stevenson 8500
Elizabeth E. Barnhart 1775
Und 1/2 R. C. SARGENT 9600 500
1/2 Elizabeth E. Barnhart 9600 500
J. C. Smith Co 5934 4800
North
1
2
3
4
5
6
7
8
9
10
11
12
13
14
15
16
17
18
19
20
21
22
23
24
25
26
27
28
29
30
31
32
33
34
35
36

Township No. 2 North, Range No. 7 East, Mt. Diablo Meridian.

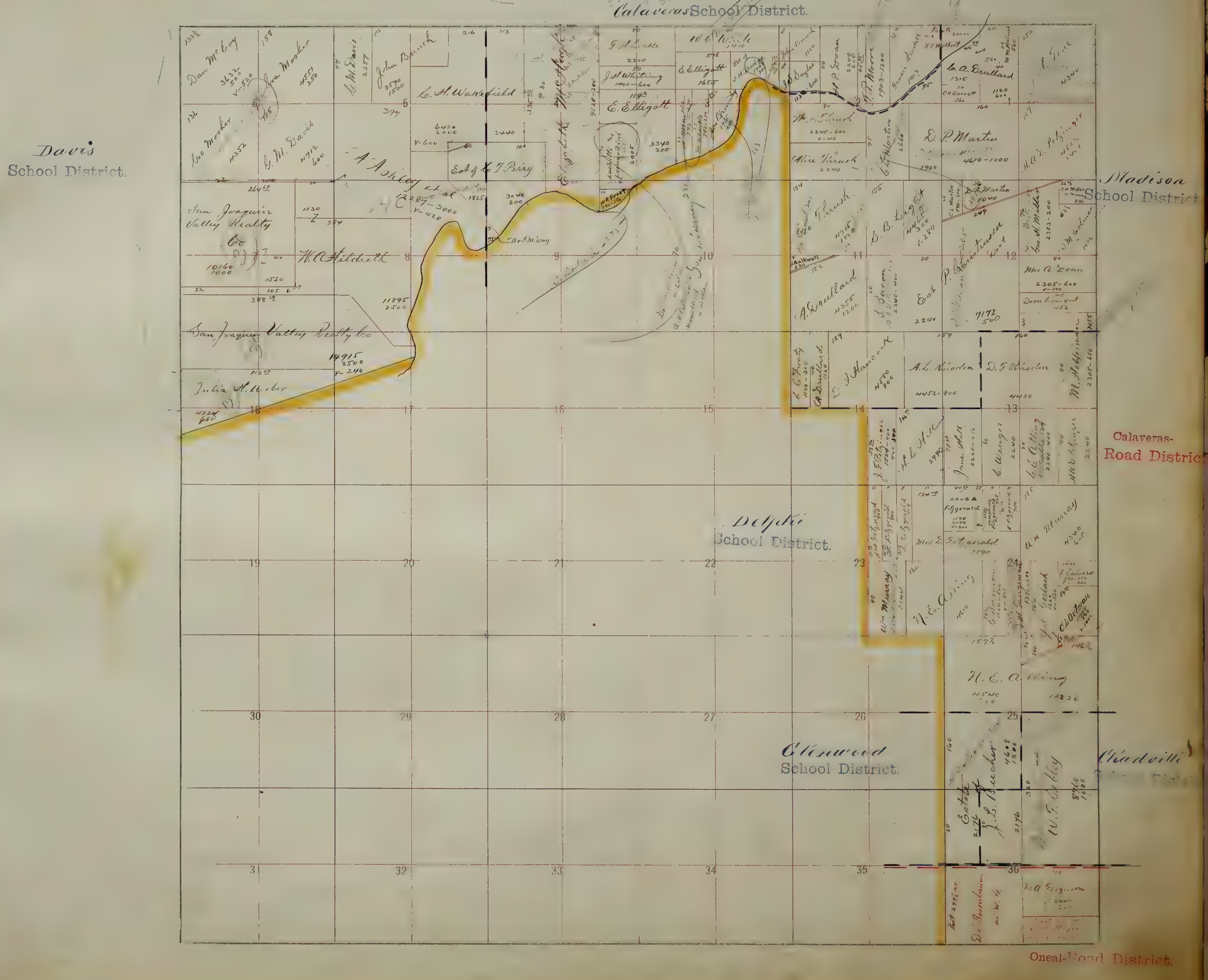
Calaveras School District
Davis School District
Madison School District
Calaveras-Road District
Delphi School District
Glenwood School District
Chadville
Oneal-Road District.
Dan McCoy
Ira Mosher
G. M. Davis
John Baruch
C. H. Wakefield
F. H. Locke
J. L. Whiting
E. Elligott
W. C. Welch
J. H. Dodge
J. H. Doan
H. P. Moore
C. A. Drullard
D. P. Martin
Alice Thrush
Geo Mosher
A. Ashley
Est of C. T. Perry
W. R. Frost
San Joaquin Valley Realty Co
W. A. Hildreth
Julia H. Weber
S. B. Light
A. Drullard
D. I. Hancock
A. L. Riordan
D. T. Riordan
M. Heffernan
Mrs A. Doan
H. A. D. Pitzinger
Geo. A. Miller
Est. P. Christensen
Jane Hall
C. Wingrove
H. C. Hall
Fitzgerald
Mrs E. Fitzgerald
Wm Murray
N. E. Atkins
C. A. Orlman
J. L. Beecher
W. F. Ashley
M. A. Ferguson
1
2
3
4
5
6
7
8
9
10
11
12
13
14
15
16
17
18
19
20
21
22
23
24
25
26
27
28
29
30
31
32
33
34
35
36

Township No. 2 North., Range No. East. Mt. Diablo Meridian.

Moore School District.

Linden School District.

Bellota School District.

Madison School District.

~~*Linden*~~ Road District.

Delphi School District.

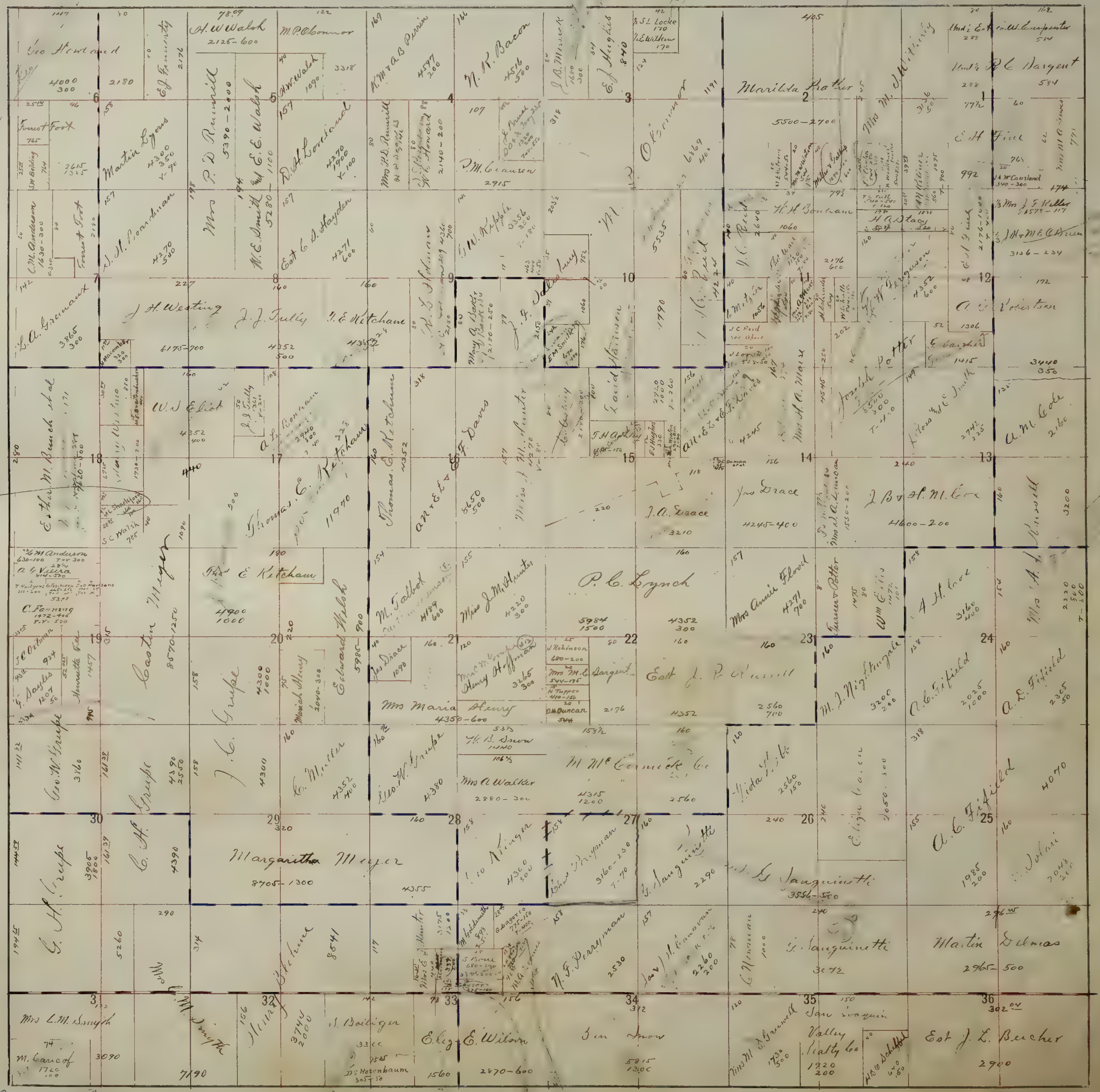

1
2
3
4
5
6
7
8
9
10
11
12
13
14
15
16
17
18
19
20
21
22
23
24
25
26
27
28
29
30
31
32
33
34
35
36
Geo Howland
4000 300
E.J. Emunty
H. W. Walsh
2125-600
M. P. O'Connor
N. K. Bacon
E J Hughes
J S L Locke
Marilda Prather
C. H. Fine
R. C. Sargent
Forrest Foot
Martin Lyons
P. D. Rummill
E. E. Walsh
D. H. Loveland
P. M. Clausen
2915
Olsemer
C. M. Anderson
W. H. Boardman
W. E. Smith
Est C. D. Hayden
G. W. Kapple
W. H. Bonham
H. A. Stacy
L. A. Greenout
3865 300
J. H. Westing
4175-700
J. J. Tully
T. E. Ketcham
Joseph Potter
A. J. Robertson
W. J. Elliot
Thomas E. Ketcham
A. M. & E. F. Davis
J. A. Grace
Jas Grace
4245-400
J. B. & H. M. Cox
4600-200
A. M. Cole
Esther M. Bunch et al
C. Fanning
Casten Meyer
8570-1250
Thos E. Ketcham
4900 1000
Edward Walsh
M. Talbot
Mrs J. McHunter
P. C. Lynch
5984 1500
Mrs Annie Flood
Turner & Potter
A. H. Cole
Jas Grace
Mrs Maria Henry
4350-600
Henry Hoffman
Est J. P. Russell
M. J. Nightingale
A. C. Fifield
A. D. Fifield
Geo W. Grupe
C. A. Grupe
J. C. Grupe
C. Miller
H. B. Snow
Mrs A. Walker
2880-300
M. McCormick Co
Vida Tibbs
G. A. Grupe
Margaritha Meyer
8705-1300
Geo Kinger
Chas Perryman
G. Sanguinetti
L. G. Sanguinetti
3556-500
A. C. Fifield
N. F. Perryman
G. Sanguinetti
3072
Martin Dilmas
2965-500
Mrs L. M. Smyth
M. Carroll
M. Smyth
7190
S. Bolinger
Eliza E. Wilson
2870-600
Geo Snow
San Joaquin Valley Realty Co
1920 200
Est J. L. Becher
2900

Chartville School District.

Everett School District.

Township No. 2 North, Range No. 9 East, Mt. Diablo Meridian.

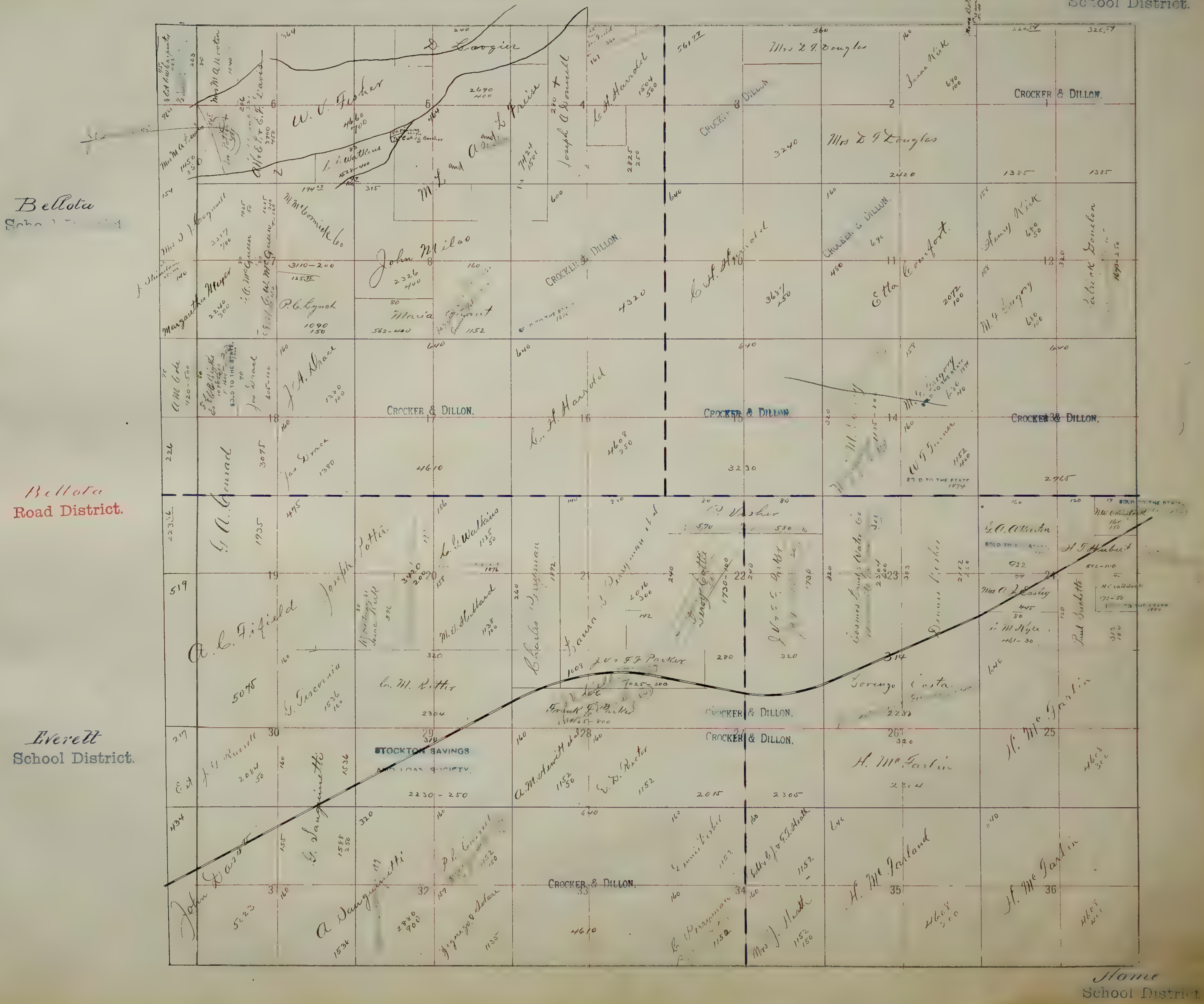
Douglas School District.
Bellota School District
Bellota Road District.
Everett School District.
Home School District.
1
2
3
4
5
6
8
11
12
14
15
16
17
18
19
20
21
22
23
24
25
26
28
29
30
31
32
33
34
35
36
D. Laogier
W. V. Fisher
C. H. Harrold
Joseph A. Donnell
M. L. and A. L. Freise
Mrs D. F. Douglas
Isaac Kirk
CROCKER & DILLON.
M. McCormick Co
John Milas
Maria Grant
P. C. Lynch
Margaretha Meyer
Etta Comfort
Henry Kirk
J. A. Drace
Jas Drace
G. A. Conrad
W. J. Turner
SOLD TO THE STATE 1874
A. C. Fifield
L. G. Watkins
M. D. Hubbard
G. M. Ritter
G. Tiscornia
J. W & F. F. Parker
Frank F. Parker
Lorenzo Costa
H. McFarlin
H. McFarland
STOCKTON SAVINGS AND LOAN SOCIETY.
E. D. Rector
G. Sanguinetti
A. Sanguinetti
John Davitt
Mrs J. Heath
H. F. Hubert
Mrs A. J. Easley
4610
4320
3230
3240
2420
5075
2230 - 250
2015
2305
1385
1385

Township No. 3 North., Range No. 4 East, Mt. Diablo Meridian.

Staten School District.

Turner School District.

Union Road District.

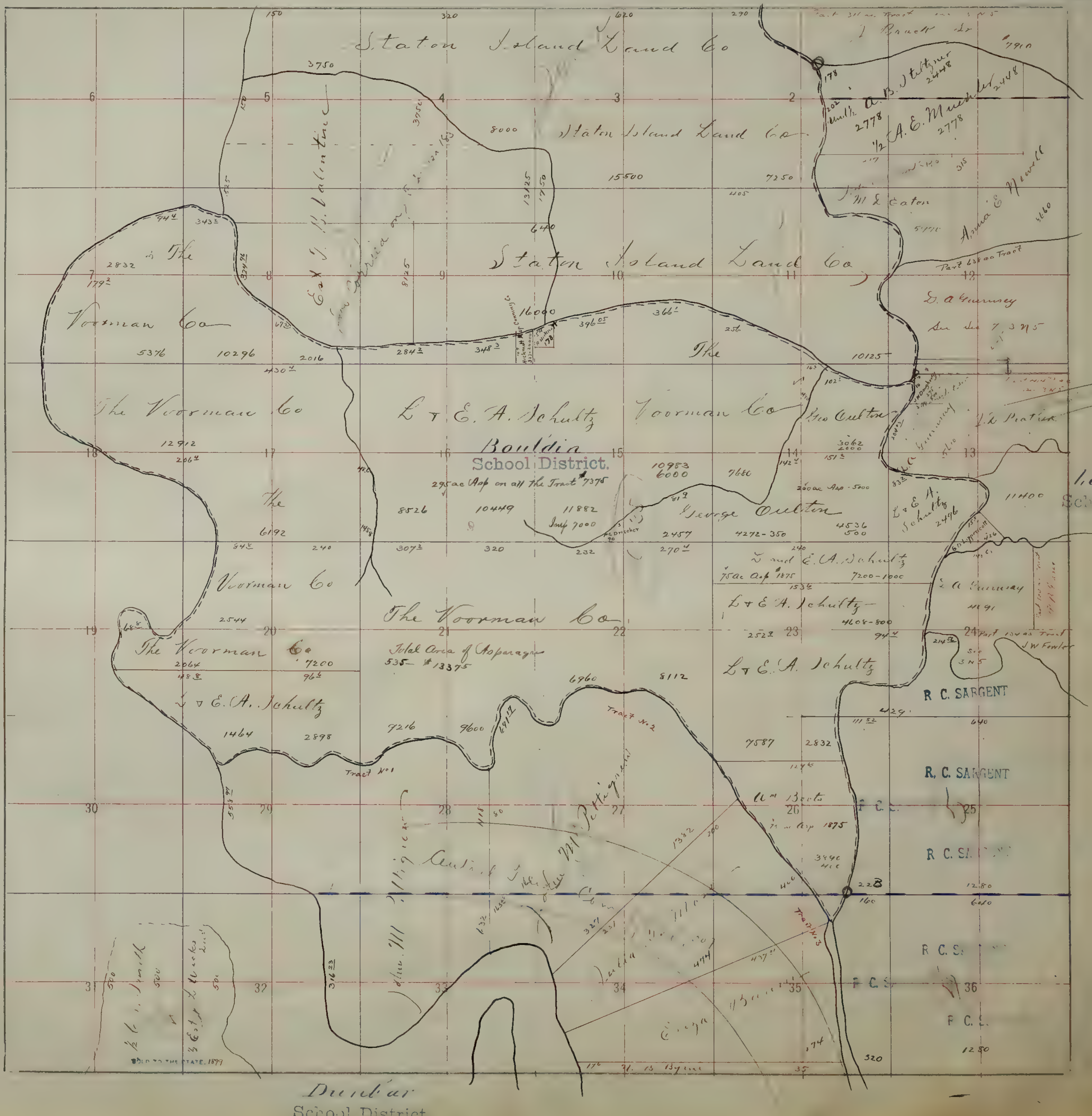

Staton Island Land Co
Staton Island Land Co
Staton Island Land Co
The Voorman Co
The Voorman Co
L & E. A. Schultz
Voorman Co
The Voorman Co
The Voorman Co
L & E. A. Schultz
L & E. A. Schultz
L & E. A. Schultz
George Oulton
Geo Oulton
D. A. Guernsey
A. B. Stiltzner
A. E. Mueller
M. E. Eaton
Anna E. Newell
R C. SARGENT
R. C. SARGENT
R C. SARGENT
R C. S.
F C. S.
F C. S.
Boulden
School District.
295 ac Asp on all the Tract 7375
Total Area of Asparagus 535 13375
Tract No 1
Tract No 2
Tract No 3
Wm Beets
J. W. Fowler
H. B. Byrne
SOLD TO THE STATE. 1879
6
5
4
3
2
7
8
9
10
11
12
18
17
16
15
14
13
19
20
21
22
23
24
30
29
28
27
26
25
31
32
33
34
35
36

Lafayette School Distri

Dunbar School District.

Township No. 3 North, Range No. 5 East, Mt. Diablo Meridian.

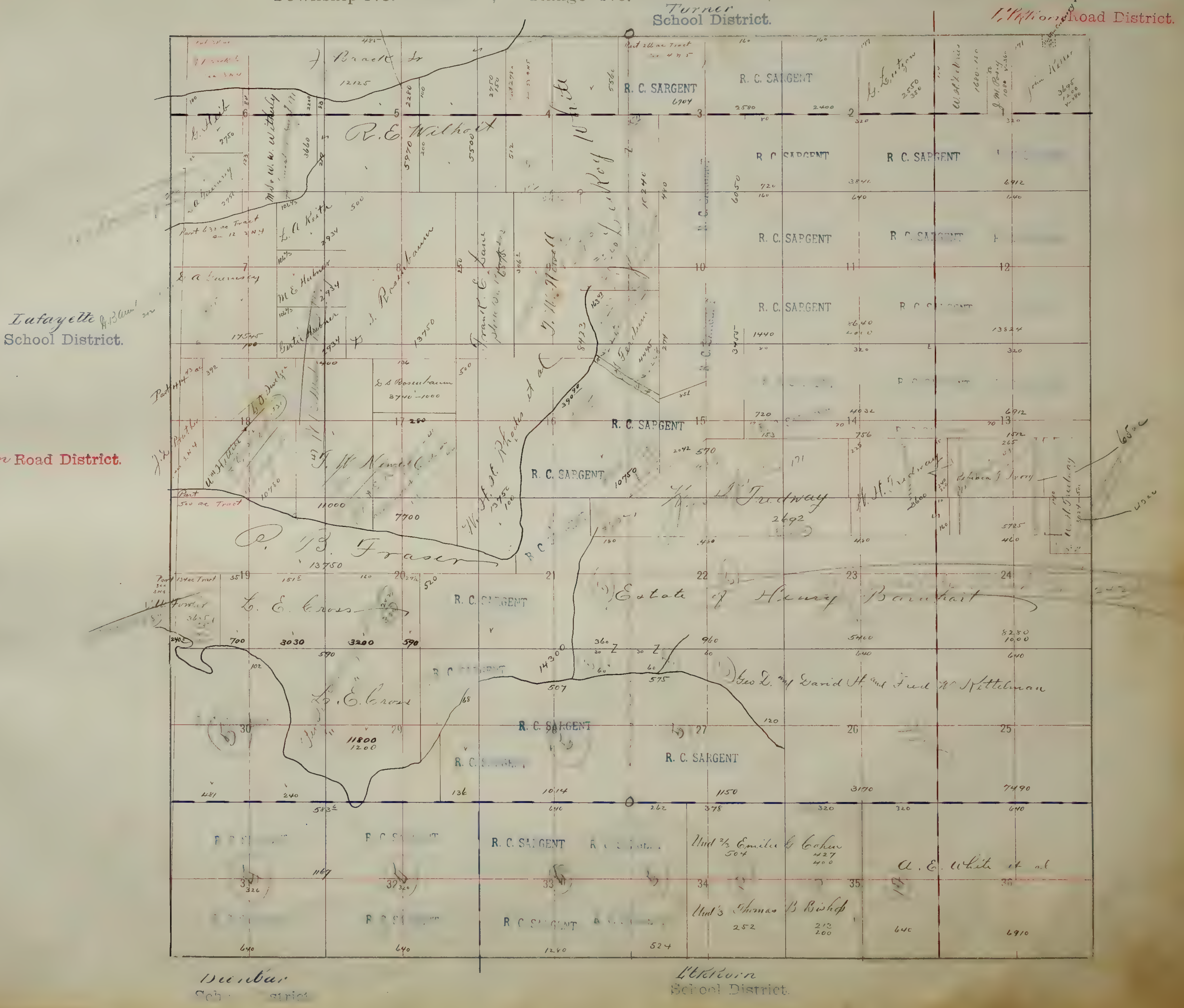
Turner School District.
Elk Horn Road District.
Lafayette School District.
Union Road District.
Dunbar School District.
Elkhorn School District.
J. Bracht Jr
12125
G. Keib
2750
Mrs W. W. Witherly
3660
R. E. Wilhoit
5970
5500
2280
R. C. SARGENT
6704
G. Lentzow
John Welker
W. H. Wilhoit
J. M. Bailey
L. A. Keith
2934
D. A. Guernsey
M. E. Hubner
Gertie Hubner
J. Rosenbaum
13750
Frank E. Lane
J. W. Newell
D. S. Rosenbaum
3740 – 1000
Part 630 ac Tract in 12 3 N 4
Part 414 43 ac
L. D. Jacobs
J. W. Newell
W. H. H. Rhodes et al
3909
R. C. SARGENT
10750
W. H. Tredway
2692
Rebecca J. Ivory
P. B. Fraser
13750
11000
7700
Part 500 ac Tract
L. E. Cross
3030
3200
Estate of Henry Barnhart
Geo. D. and David H. and Fred W. Kittelman
L. E. Cross
11800
1200
14300
Und 2/3 Emilie G. Cohen
504
Und 1/3 Thomas B. Bishop
252
A. E. White et al
1
2
3
4
5
6
7
8
10
11
12
13
14
15
16
17
18
19
20
21
22
23
24
25
26
27
29
30
31
32
33
34
35
36
640
1260
524
6910

3 NORTH 6 EAST

Turner School District.

Woods School District.

Elkhorn Road District.

Lafayette School District.

Henderson School District.

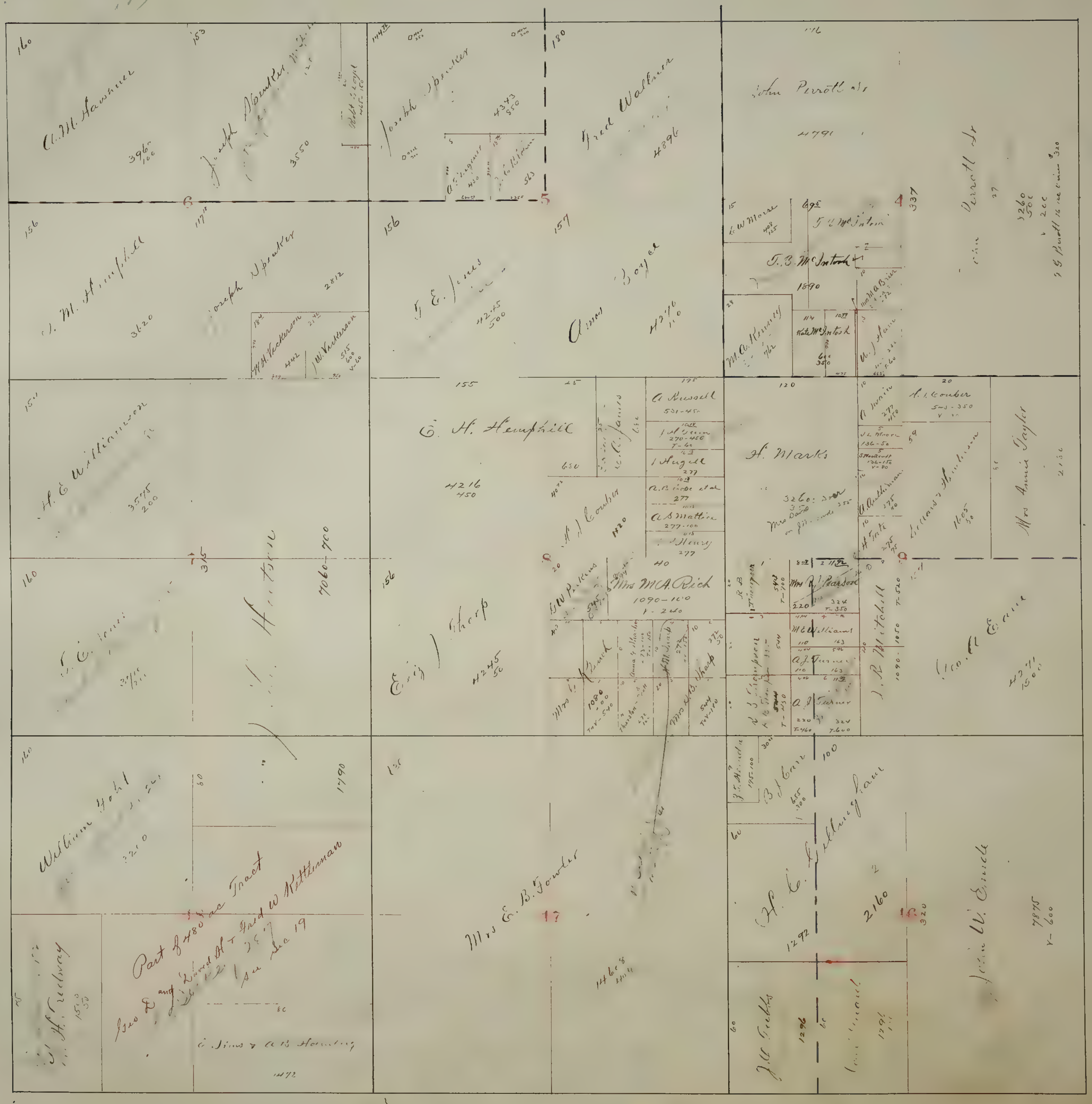

6
5
4
7
8
9
18
17
16
A. M. Hawver
396 100
Joseph Newker
3550
Joseph Sparker
4343 350
Fred Walker
4896
John Perrott Sr
4791
Perrott Sr
3260 500
J G Perrott
E W Morse
T. B. McIntosh
1890
M. A. Kennedy
762
Kate McIntosh
350
Mrs M A Brier
A. M. Hemphill
3620
Joseph Sparker
2812
W H Vickerson
J W Vickerson
T. E. Jones
4245 500
Amos Boyce
4346 110
H. E. Williamson
3545 200
E. H. Hemphill
4216 450
A Russell
531-450
J Hugell
277
A S Mattice
277-100
Henry
277
A J Coulter
1120
Mrs M A Rich
1090-100
H. Marks
3260
A. J. Coulter
J L Moore
136-50
S Woodruff
136-150
A Gutheiman
Mrs Annie Taylor
2130
G W Perkins
Mrs H B Sharp
A J Turner
M E Williams
Mrs R J Pearson
J. R. Mitchell
1090
1050
Geo. A Evans
4371 1500
7060-700
Eliz J Thorp
4245 50
William Yohl
3210
1790
Part of 480 ac Tract
Geo D and David H & Fred W Kittleman
See Sec 19
H. Tredway
Mrs E. B. Fowler
14668
B J Carr
H. C. Gillingham
2160
1292
John W. Ensele
7875
J. M. Tribble
1296
1291

3 NORTH 6 EAST

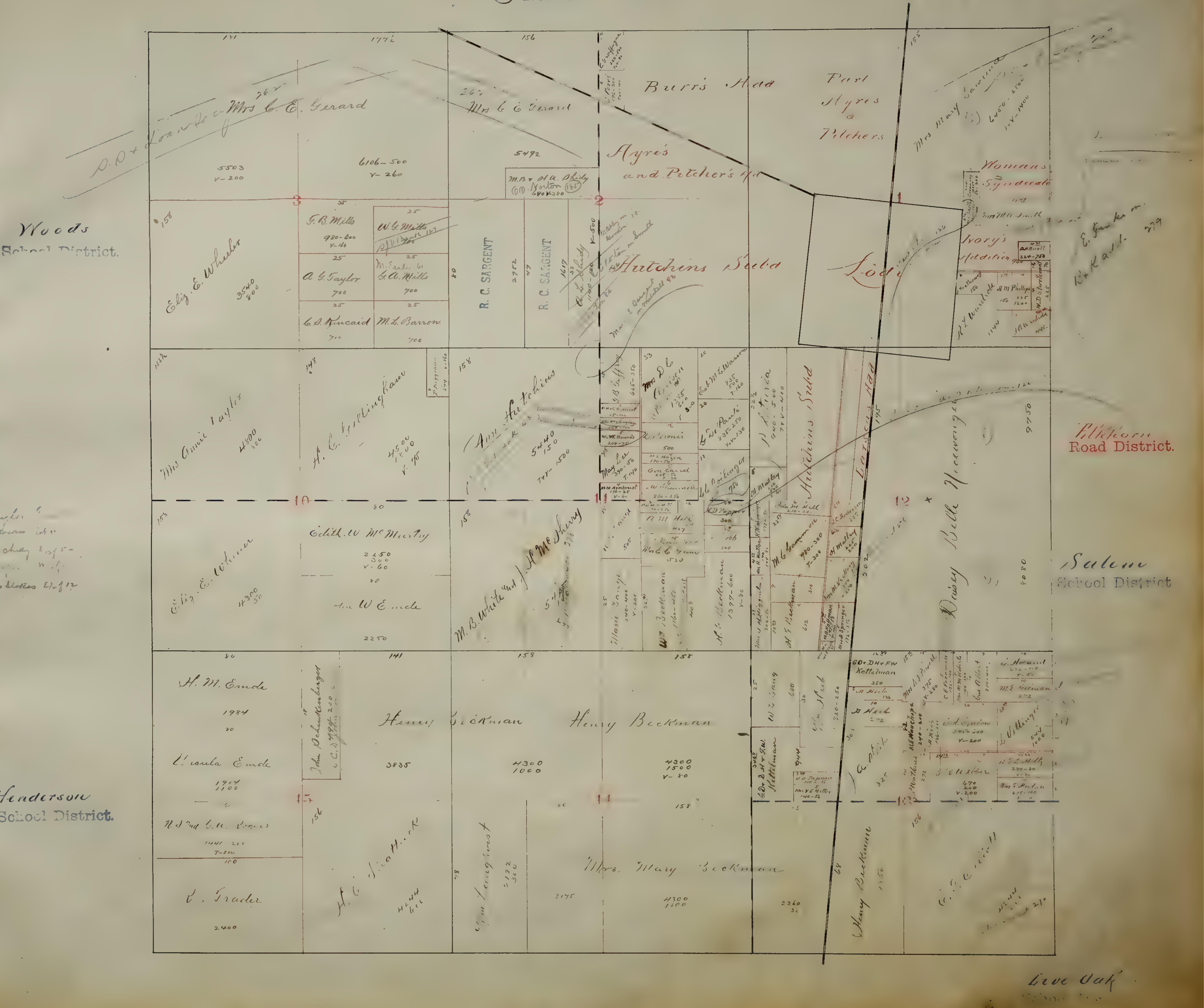

Woods
School District.
Elkhorn
Road District.
Salem
School District
Henderson
School District.
3
2
1
10
11
12
15
14
13
141
177½
156
155
S. D. + Loan Soc.
Mrs C. E. Gerard
262
Mrs C. E. Gerard
5503
V-200
6106-500
V-260
5492
M. B. + H. A. Shedy
Norton
Burr's Add
Part
Ayres
&
Pitchers
Ayre's
and Pitcher's Ad
Mrs Mary Lawrence
Womans
Syndicate
Lodi
Ivory's
Addition
E. Gerken
R. Kasl
F. B. Mills
980-600
V-180
W. G. Mills
A. G. Taylor
700
G. A. Mills
700
C. D. Kincaid
700
M. L. Barron
700
Eliz. E. Wheeler
3540
800
R. C. SARGENT
2752
R. C. SARGENT
1617
Hutchins Sub
A. M. Phillips
Mrs Annie Taylor
4800
A. C. Gillingham
4500
1800
V-75
Ann Hutchins
5440
150
T + V-1500
Mrs D. L. Ditson
Emil Kaiser
Hutchins Sub
Larsen's Add
Daisy Belle Hewenger
9750
Eliz. E. Wheeler
4300
50
Edith W. McMurty
2250
500
V-60
Wm W. Emde
2250
M. B. White and J. H. McHenry
M. G. Gammon
H. F. Beckman
Wm Beckman
4080
H. M. Emde
1984
Ursula Emde
1907
1100
N. S. and G. H. Rogers
1440 200
T-200
C. Trader
2400
John Schenkenberger
Henry Beckman
3835
Henry Beckman
4300
1000
4300
1500
V-80
G. D. + D. H. + F. W. Kettelman
H. C. Shattuck
4444
Mrs. Mary Beckman
2175
4300
1500
2260
Henry Beckman
Live Oak

Taylor

65 Marchant – Jane Stockees lot 11

250 Cath Hubbard. M W Chay E ½ of 5 –

W ½

255 J E U Jackson Jas Stokes E ½ of 12

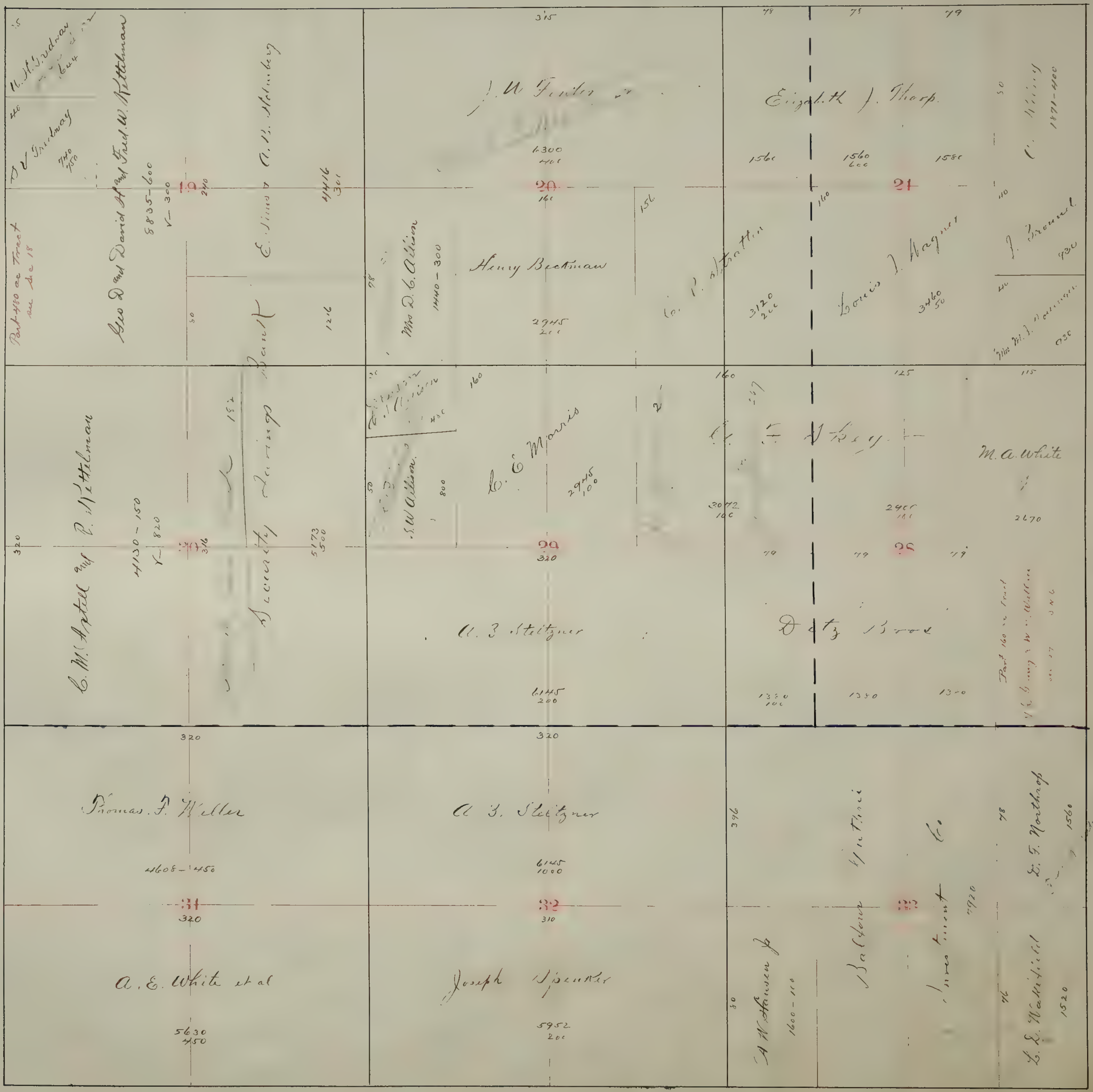
19
20
21
30
29
28
31
32
33
S.V. Tredway
Geo D and David H and Fred W. Kettelman
8835-600
A.B. Holmberg
J.W. Fowler
Elizabeth J. Thorp
Henry Beckman
2945
Mrs D.C. Allison
1440-300
Louis J. Wagner
3460
3120
M.A. White
2670
C.M. Aptell and P. Kettelman
4130-150
C.E. Morris
S.W. Allison
A. Z. Steitzner
6145
Part 160 ac Tract sec 18
A. Z. Steitzner
6145
1000
Thomas F. Weller
4608-450
A.E. White et al
5630
450
Joseph Spenker
5952
A.W. Hansen Jr
1600-110
E.F. Northrop
1560
L.L. Wakefield
1520
320
310

Lafayette
School District.

Elkhorn
Road District.

Henderson
School District

Elkhorn
School District

3 NORTH 6 EAST

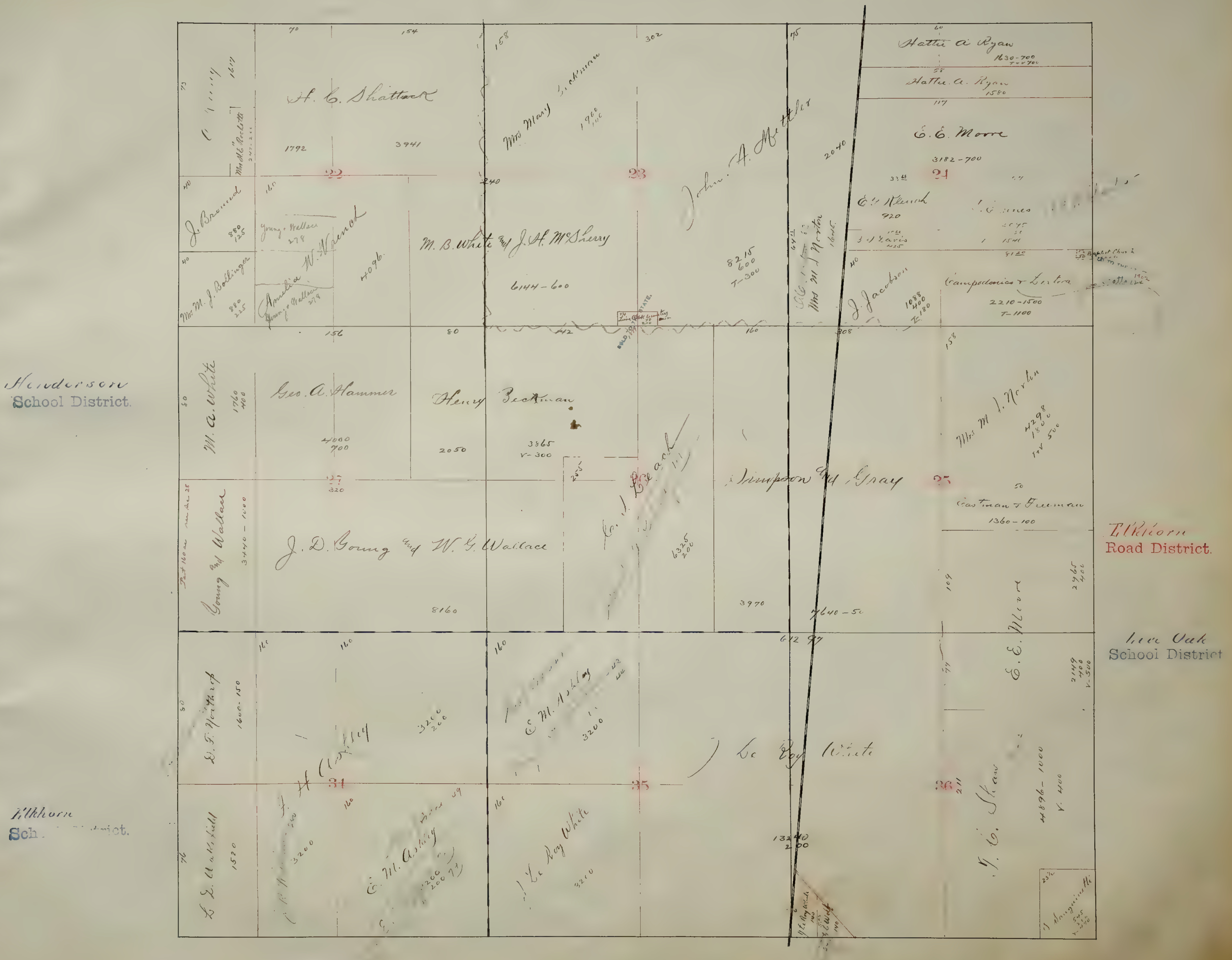

Henderson School District.
Elkhorn Road District.
Live Oak School District
Elkhorn School District.
22
23
24
27
25
31
35
36
H. C. Shattuck
1792
3941
Mrs Mary Eckman
1900
Mrs M. E. Rockette
J. Brownd
880
125
Mrs M. J. Bollinger
880
225
Young & Wallace
278
Amelia W. Wenck
Young & Wallace
278
4096
M. B. White & J. H. McSherry
6144-600
John A. Mettler
2040
8215
600
T-300
Hattie A. Ryan
1630-700
Hattie A. Ryan
1580
E. E. Moore
3182-700
E. H. Klenck
920
J. Jacobson
1088
400
Campodonico & Lertora
2210-1500
T-1100
Mrs M. J. Norton
M. A. White
1760
400
Geo. A. Hammer
4000
700
Henry Beckman
2050
3865
V-300
Simpson & Gray
Mrs M. J. Norton
4298
1800
Eastman & Freeman
1360-100
J. D. Young & W. G. Wallace
8160
Young and Wallace
3440-1000
C. J. Beach
6325
200
3970
7640-50
E. E. Moore
2765
400
D. F. Northrop
1600-150
J. H. Ashley
3200
200
E. M. Ashley
3200
Le Roy White
2149
400
V-500
L. L. Wakefield
1520
E. M. Ashley
3200
Le Roy White
3200
13240
200
G. E. Shaw
4896-1000
V. 400
J. Sanguinetti

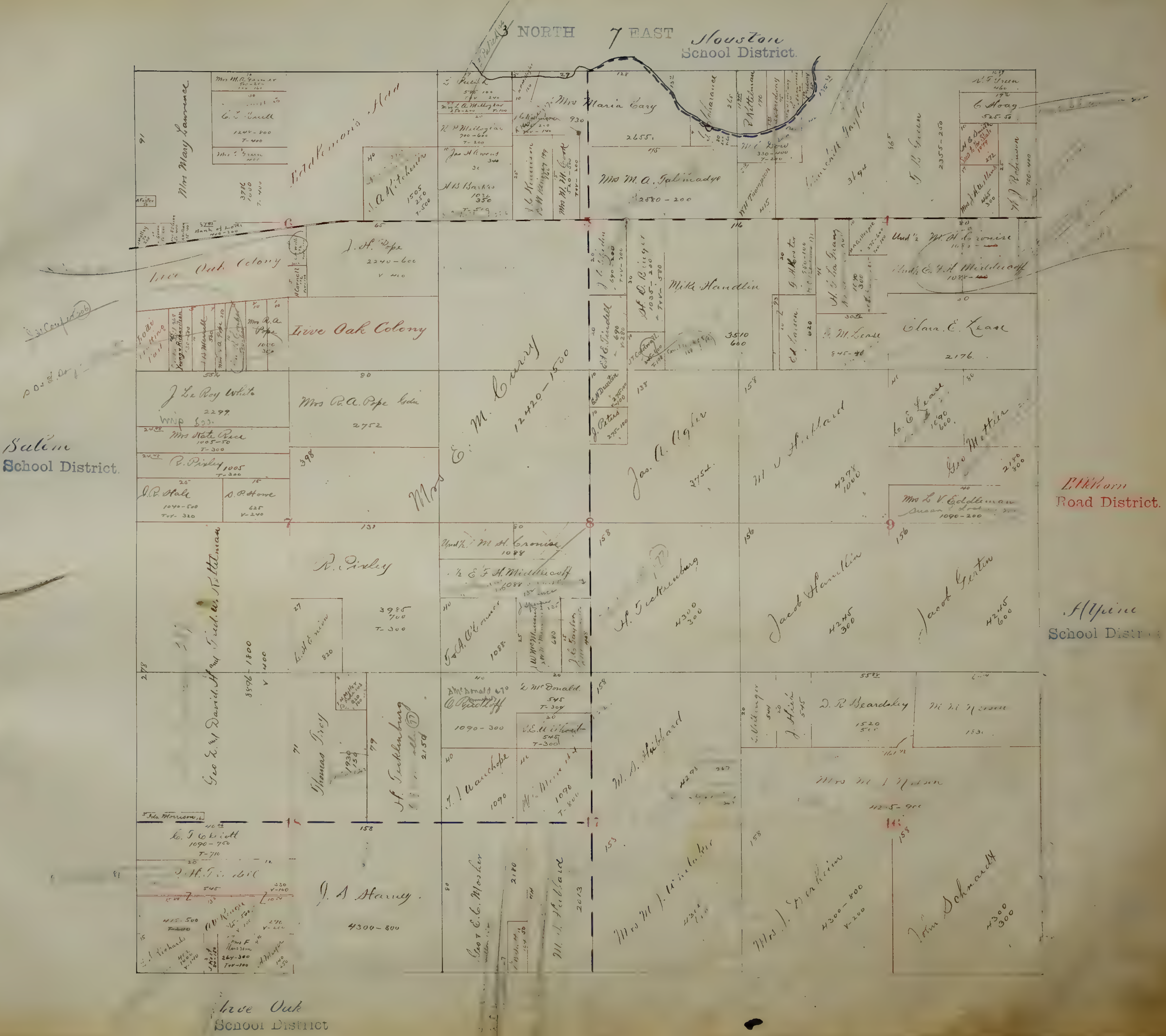

3 NORTH
7 EAST
Houston
School District.
Salem
School District.
Elkhorn
Road District.
Alpine
School District
Live Oak
School District
Mrs Mary Lawrence
C. T. Gull
Mrs M. A. Garner
Live Oak Colony
J. A. Kitchen
H B Barker
Jas H Gwens
Mrs Maria Cary
2655
Mrs M. A. Talmadge
2580 - 200
J. H. Pope
2240 - 600
J Le Roy White
2299
Mrs R. A. Pope Gdn
2752
Mrs Kate Rose
R. Pixley
J. P. Hale
S. P. Howe
Mrs E. M. Curry
12420 - 1500
H. D. Brigg
Milk Handlin
3510
600
Clara E. Lease
2176
C. Hoag
525 - 50
J. F. Green
M. H. Cronise
E. F. H. Middlecoff
Jas. A. Agler
2754
W. V. Hubbard
4278
1000
L. E. Lease
Geo Mettier
Mrs L. V. Eddleman
1090 - 200
R. Pixley
3935
700
T - 300
Undiv ½ M. H. Cronise
1088
½ E. F. H. Middlecoff
1088
H. Tecklenburg
4300
300
Jacob Handlin
4245
300
Jacob Gerton
4245
600
Geo E. and David H. and Fred. W. Tittleman
8896 - 1800
Thomas Troy
H. Tecklenburg
2150
E. C. McDonald
W. A. Hubbard
D. R. Beardsley
1520
Mrs M. J. Nelson
T. J. Wauchope
1090
Ida Morrison
C. T. Elliott
1090 - 750
J. A. Harvey
4300 - 800
Geo & E. C. Mosher
2180
W. J. Hubbard
2013
Mrs M. J. Whitaker
Mrs J. Perkins
4300 - 800
John Schmaedt
4300
300
C
7
8
9
16
17

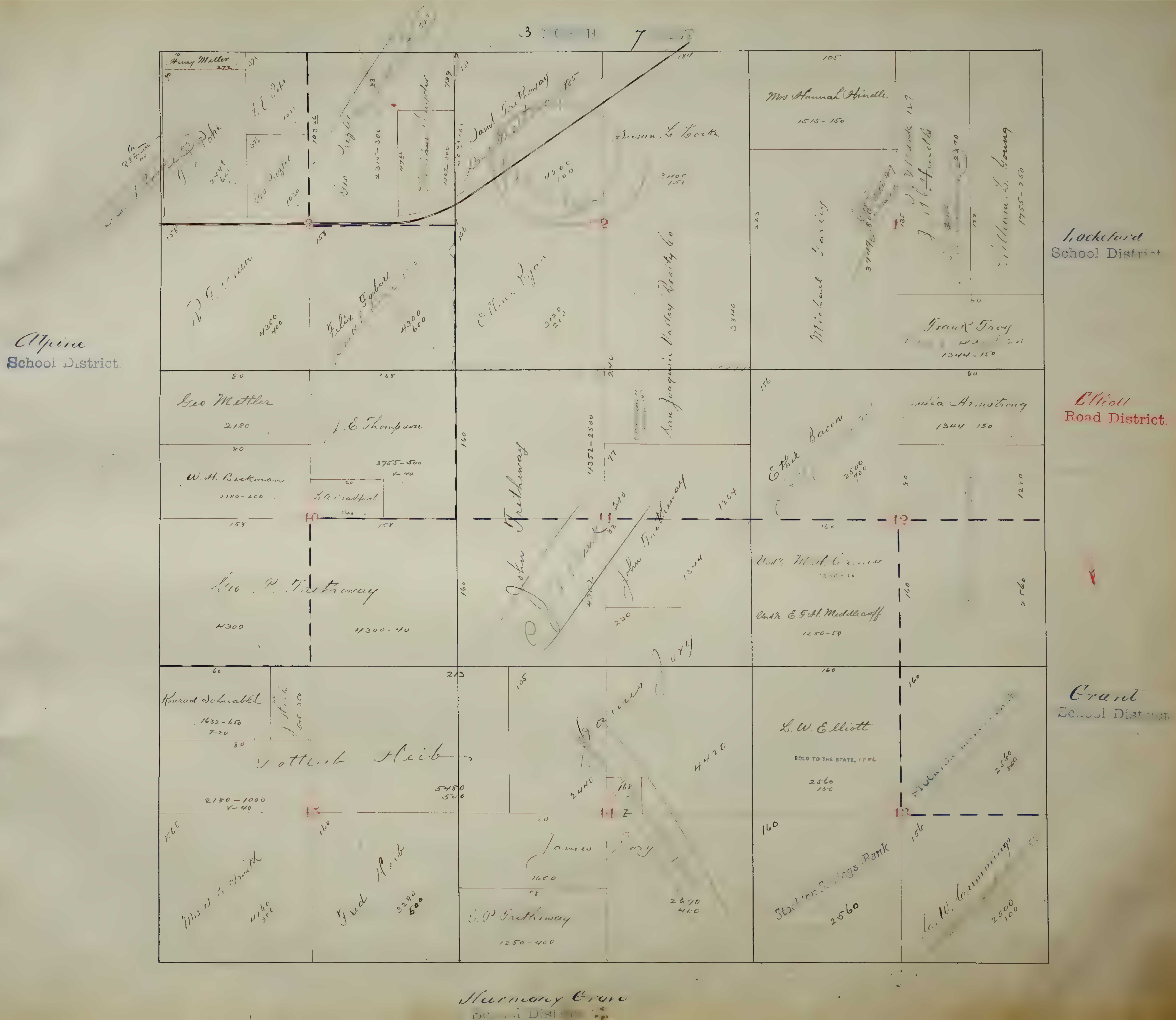

Henry Mettler
272
L. C. Pope
Geo Ingler
2315-300
Jane Tretheway
Susan L. Locke
4200
100
3400
150
Mrs Hannah Hindle
1515-150
Michael
William L. Young
1755-250
R. F. Green
4300
400
Felix Faber
4300
600
3120
200
San Joaquin Valley Realty Co
Frank Troy
1344-150
Geo Mettler
2180
L. E. Thompson
3755-500
V-40
W. H. Beckman
2180-200
S. A. Bradford
John Tretheway
4352-2500
San Joaquin
Ethel Bacon
2500
700
Lidia Armstrong
1344 150
Geo P. Tretheway
4300
4300-40
John Tretheway
Und ½ M. A. Crause
Und ½ E. F. H. Middlecoff
1280-50
James Troy
Konrad Schnabel
1632-650
V-20
Gottlieb Heib
2180-1000
V-40
5480
500
4420
2440
L. W. Elliott
SOLD TO THE STATE, 1886
2560
150
Mrs L. Smith
Fred Heib
3280
500
James Troy
1660
G. P. Tretheway
1250-400
2690
400
Stockton Savings Bank
2560
L. W. Cummings
2500
100
Alpine
School District.
Lockeford
School District
Elliott
Road District.
Grant
School District
Harmony Grove
School District

3 NORTH 7 EAST

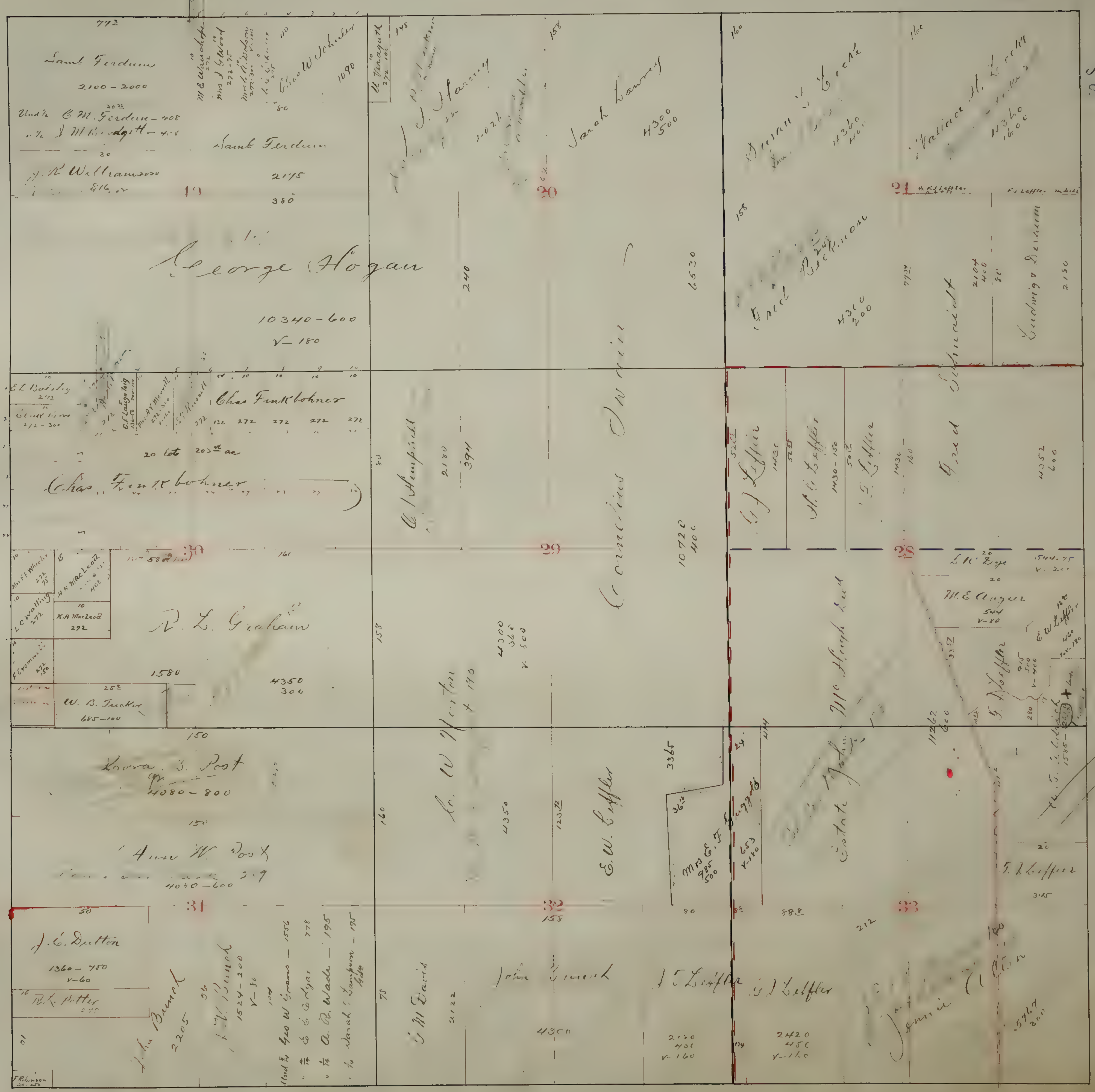
772
Saml Ferdum
2100 – 2000
Und ½ C M Ferdun – 408
½ J M Bradgett – 408
J. R. Williamson
Saml Ferdum
2175
350
19
George Hogan
10340 – 600
V – 180
Chas W Schuler
1090
Sarah Lawry
4300
500
20
240
1530
Susan J Locke
4360
400
Wallace H Locke
4360
1600
21
Fred Beckman
4360
200
Ludwig Dennson
2180
E L Baisley
272
Chas Finkbohner
20 lots 203 ac
Chas Finkbohner
C I Hempfield
2180
394
Cornelius Owen
10720
400
G J Leffler
H G Leffler
G Leffler
Fred
4352
600
30
29
28
L W Dye
544 – 75
M E Auger
544
V – 80
E W Leffler
R L Graham
1580
4350
300
H A MacLeod
K A MacLeod
272
L C Walling
F Cromwell
W. B. Tucker
685 – 100
158
4300
360
V 500
C W Horton
McHugh Estate
G J Leffler
150
Lorra J. Post
4080 – 800
Anne W. Box
4080 – 600
160
C W Horton
4350
1232
E W Leffler
3365
Mrs E F Suggold
985
500
653
V – 180
Estate
G. J. Leffler
345
31
32
33
J. C. Dutton
1360 – 750
V – 60
R L Potter
275
John Bunch
2205
J. W. Bunch
1524 – 200
V – 36
Und ½ Geo W Evans – 1556
¼ E. C. Edgar – 778
¼ A. R. Wade – 195
½ Sarah Lampson – 195
J M Davis
2122
John Bunch
4300
J. E. Leffler
2140
450
V – 160
G J Leffler
2420
450
V – 160
Jennie A Olin
5767
800

Harmony Grove School District

Elkhorn Road District.

Calaveras Road District.

Live Oak School District.

Calaveras School District.

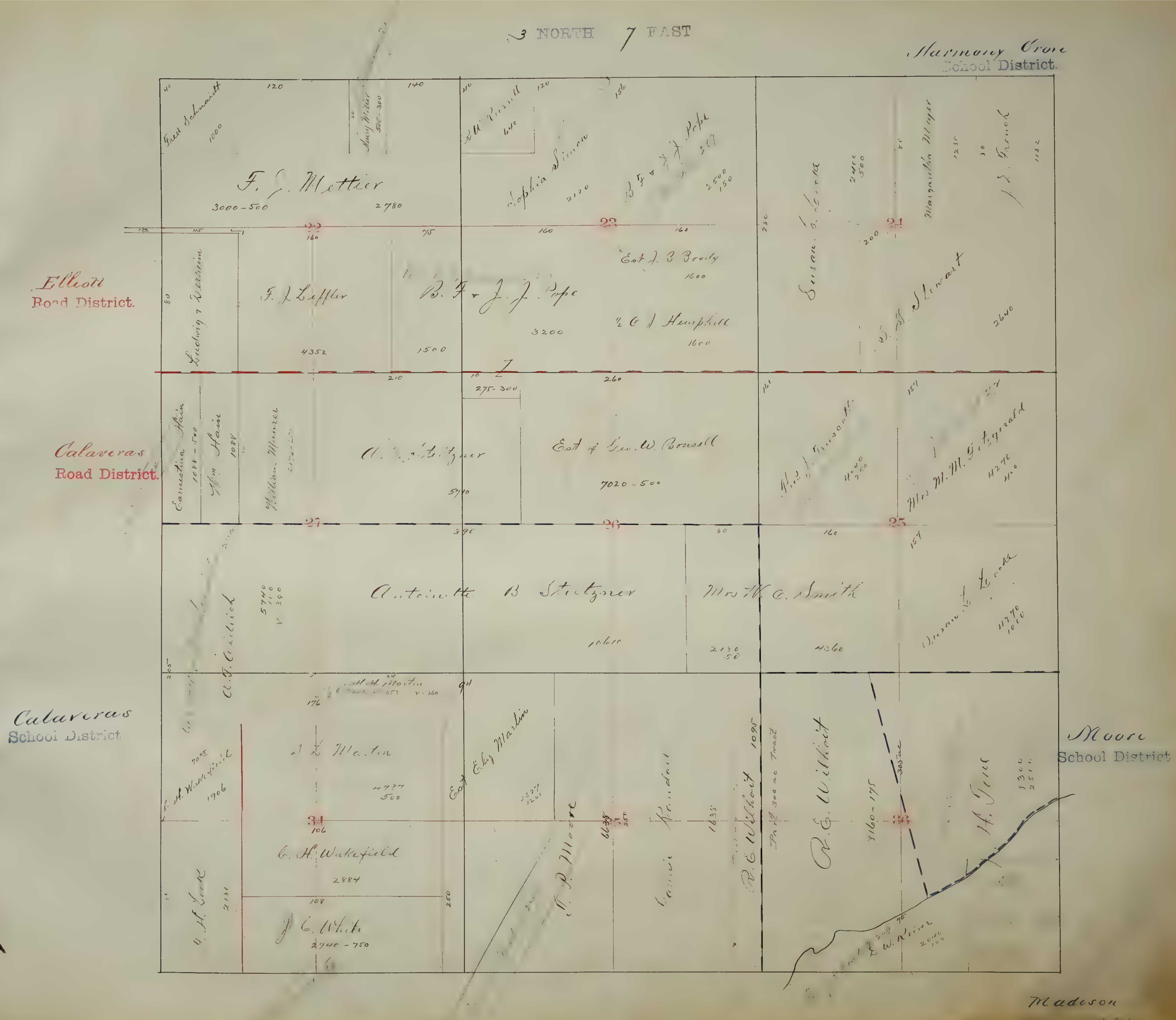
3 NORTH 7 EAST
Harmony Grove School District.
Elliott Road District.
Calaveras Road District.
Calaveras School District
Moore School District
Madison
Fred Schmaidt
1000
Henry Miller
500 - 300
F. J. Mettier
3000 - 500
2780
Sophia Simon
2170
B F & J J. Pope
2500
150
Susan S. Locke
2400
500
Margaretha Meyer
1250
J. J. French
1152
Ludwig & Dessin
F. J. Leffler
4352
1500
B. F & J. J. Pope
3200
Est J. 3 Boody
1600
½ C J Hemphill
1600
J. H. Stewart
2640
22
23
24
Ernestina Hain
1088 - 500
Wm Hain
1088
William Menzel
A. B. Stetzner
5740
275 - 300
Est of Geo. W. Bonsell
7020 - 500
Mrs M. M. Fitzgerald
4270
27
26
25
A. J. Wilhoit
5740
Antoinette B Stetzner
10610
Mrs W. C. Smith
2130
50
4360
Susan S. Locke
4270
1010
H. H. Martin
176
94
C. H. Wakefield
7005
1906
A L Martin
4777
500
Est Eliz Martin
1537
1200
C. H. Wakefield
2884
J C White
2940 - 750
T. P. Moore
Carrie Randall
1635
R. C. Wilhoit
1095
Part 300 ac Tract
R. C. Wilhoit
3160 - 175
H. Tull
1300
250
E W. Reinl
2040
100
34
35
36

Township No. 3 North, Range No. 8 East, Mt. Diablo Meridian.

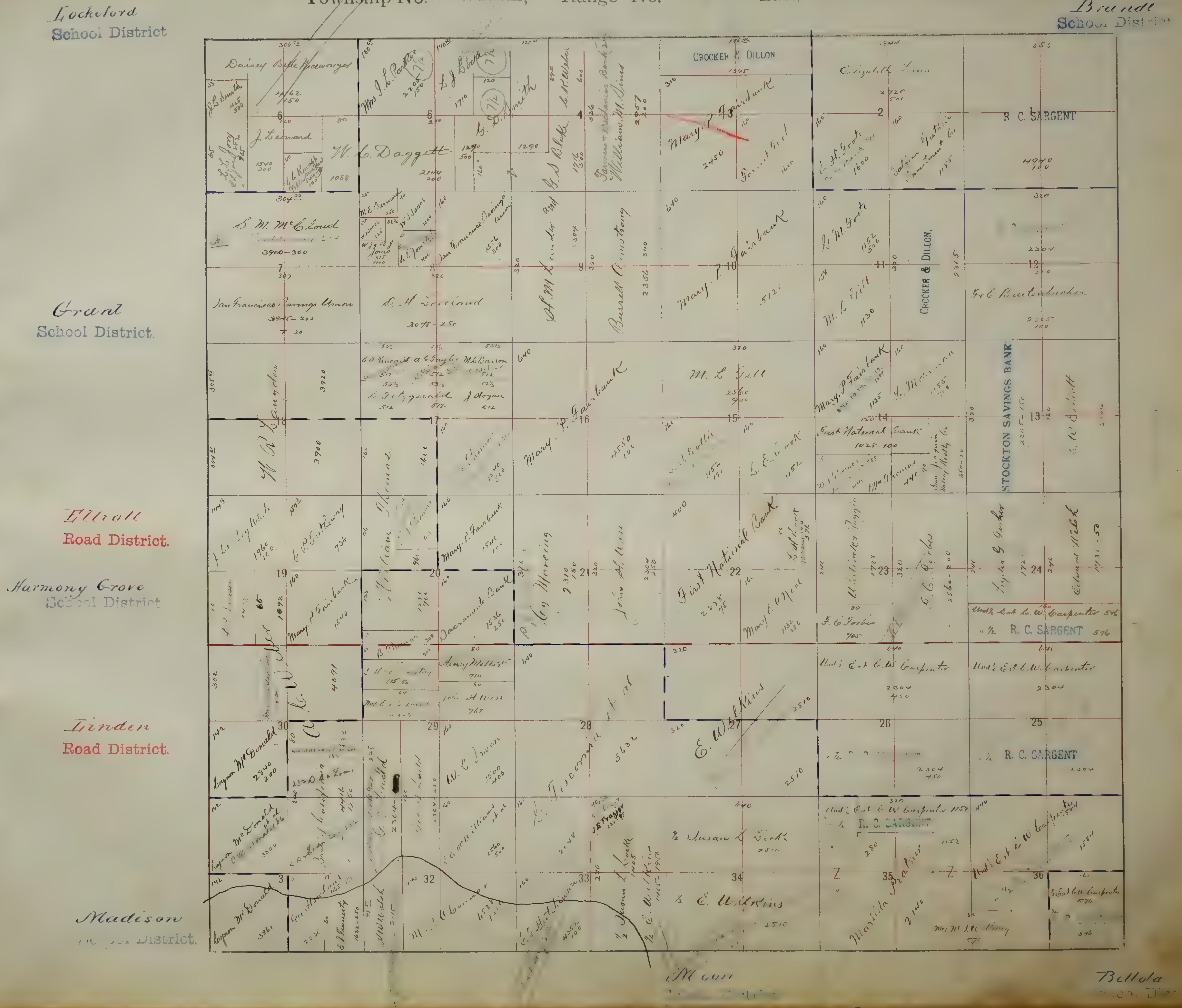
Lockeford School District
Brandt School District
Grant School District
Elliott Road District
Harmony Grove School District
Linden Road District
Madison School District
Moun
Bellota
Daisey Belle Weaverunger
J. L. Smith
Mrs J. L. Parker
L. J. Beckman
G. D. Smith
L. K. Wesler
Farmers & Mechanics Bank
William M. Dines
CROCKER & DILLON
Mary P. Fairbank
Forrest Fred
Elizabeth
R. C. SARGENT
J. Leonard
W. L. Daggett
G. S. Blok
L. H. Foote
Baldwin Guaranty Investment Co.
S. M. McCloud
M. E. Bernard
W. J. Jones
San Francisco Savings Union
A. M. Lander
Burrell Armstrong
J. M. Foote
CROCKER & DILLON
M. L. Gill
C. H. Loveland
Fred Breitenbucher
G. D. Kincaid
A. G. Taylor
M. L. Barron
E. Fitzgerald
J. Hogan
M. L. Gill
STOCKTON SAVINGS BANK
First National Bank
L. E. Cook
Wm Thomas
San Joaquin Valley Realty Co.
Mary P. Fairbank
First National Bank
F. C. Forbes
Sacramento Bank
John H. Wise
Mary E. O'Neal
Undivided ½ Est. C. W. Carpenter 576
½ R. C. SARGENT 576
Henry Miller
E. Wilkins
Undivided ½ Est. C. W. Carpenter
½ R. C. SARGENT
Lynam McDonald
W. L. Irwin
L. Tiscornia et al
½ Susan L. Locke
½ E. Wilkins
Undivided ½ Est. C. W. Carpenter 1152
½ R. C. SARGENT
Marietta Bradford
Mrs M. J. McAlvery
J. B. Frazier
Geo. Hanford
E. J. Funnell
M. J. Cooper
C. G. Hutchinson
1 2 3 4 5 6 7 8 9 10 11 12 13 14 15 16 17 18 19 20 21 22 23 24 25 26 27 28 29 30 31 32 33 34 35 36

Township No. 3 North, Range No. 9 East, Mt. Diablo Meridian.

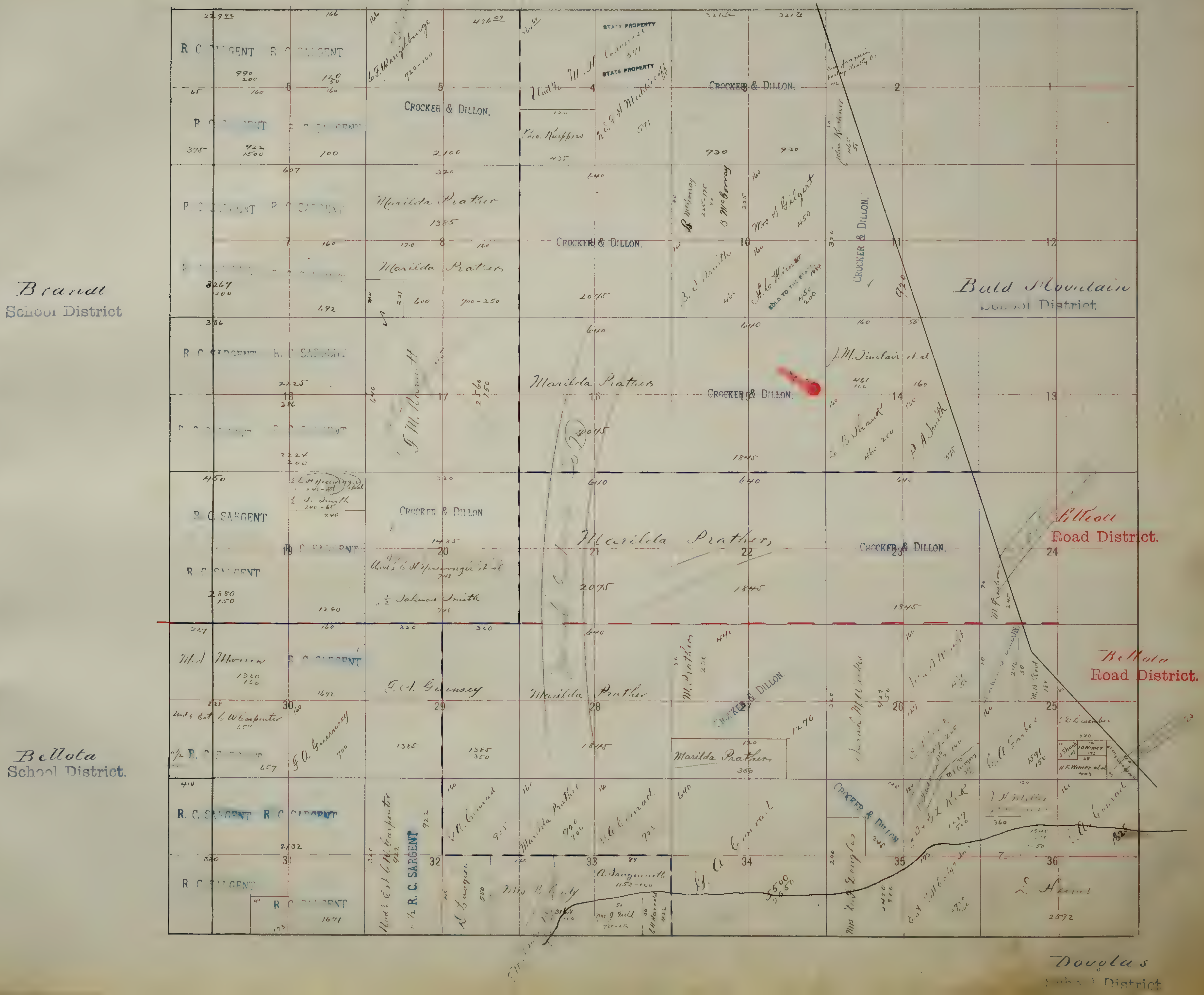
R. C. SARGENT
CROCKER & DILLON.
STATE PROPERTY
Marilda Prather
Mrs S Gilgert
SOLD TO THE STATE 1884
J. M. Sinclair et al
F. A. Guernsey
G. A. Conrad
A. Sanguinetti
Bald Mountain School District
Elliott Road District.
Bellota Road District.
Brandt School District
Bellota School District.
Douglas School District
1
2
3
4
5
6
7
8
9
10
11
12
13
14
15
16
17
18
19
20
21
22
23
24
25
26
27
28
29
30
31
32
33
34
35
36

Township No. 4 North., Range No. 4 East, Mt. Diablo Meridian.

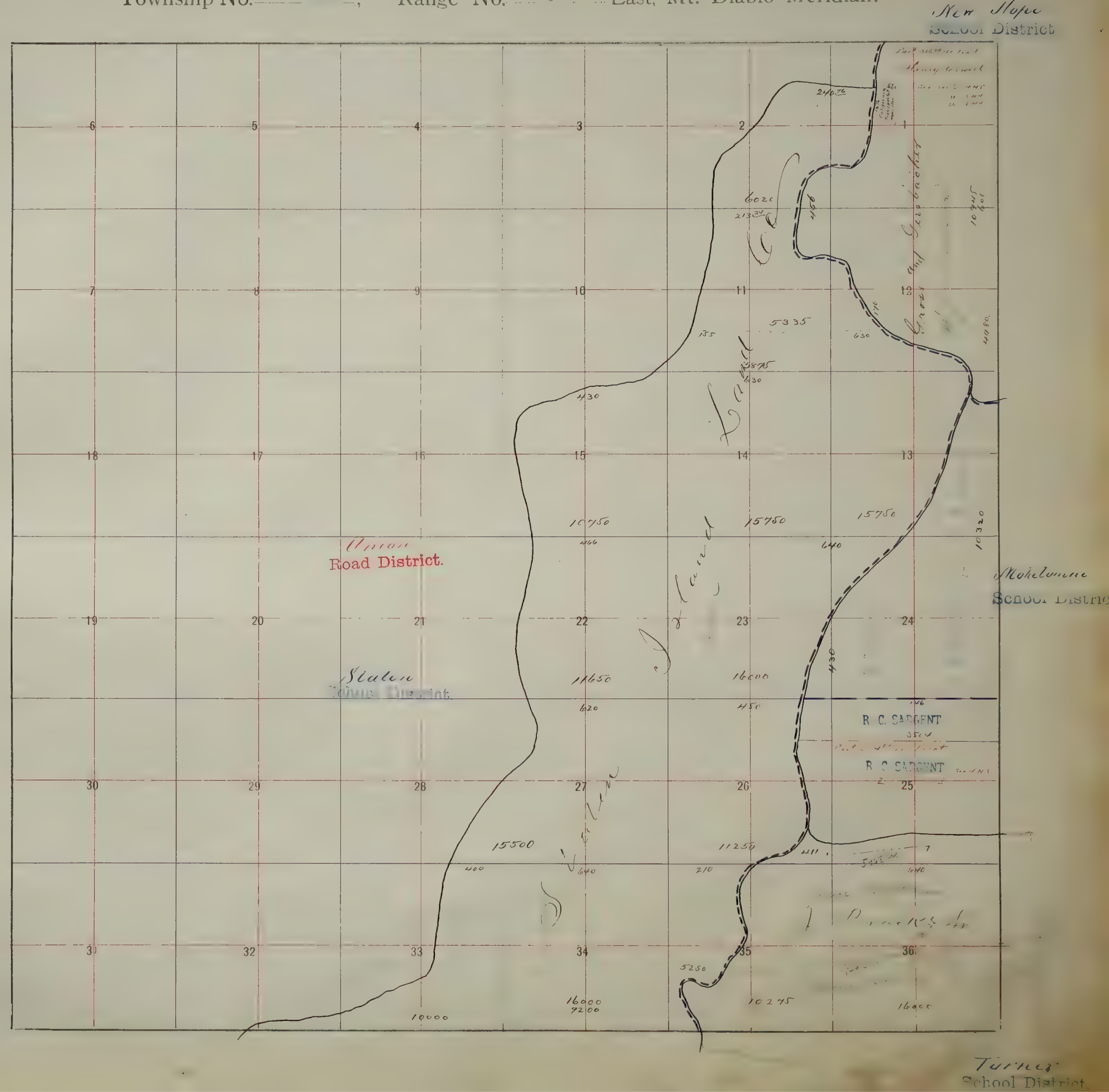
New Hope
School District
6
5
4
3
2
1
240.76
6020
213.34
460
10745
401
7
8
9
10
11
12
5335
135
630
170
4080
5875
630
430
18
17
16
15
14
13
10750
15750
15750
466
640
10320
Union
Road District.
Mokelumne
School District
19
20
21
22
23
24
430
Staten
School District.
11650
16600
620
450
146
R. C. SARGENT
R. C. SARGENT
30
29
28
27
26
25
15500
11250
411
400
640
210
1640
31
32
33
34
35
36
5250
16000
7200
10275
16000
10000
Staten Island Land Co.
Gross and Gerbacher
J. Brack's est
Turner
School District.

Township No. 4 North., Range No. East, Mt. Diablo Meridian.

Liberty Road District.

New Hope School District.

Liberty School District

Union Road District.

Mokelumne School District.

Turner

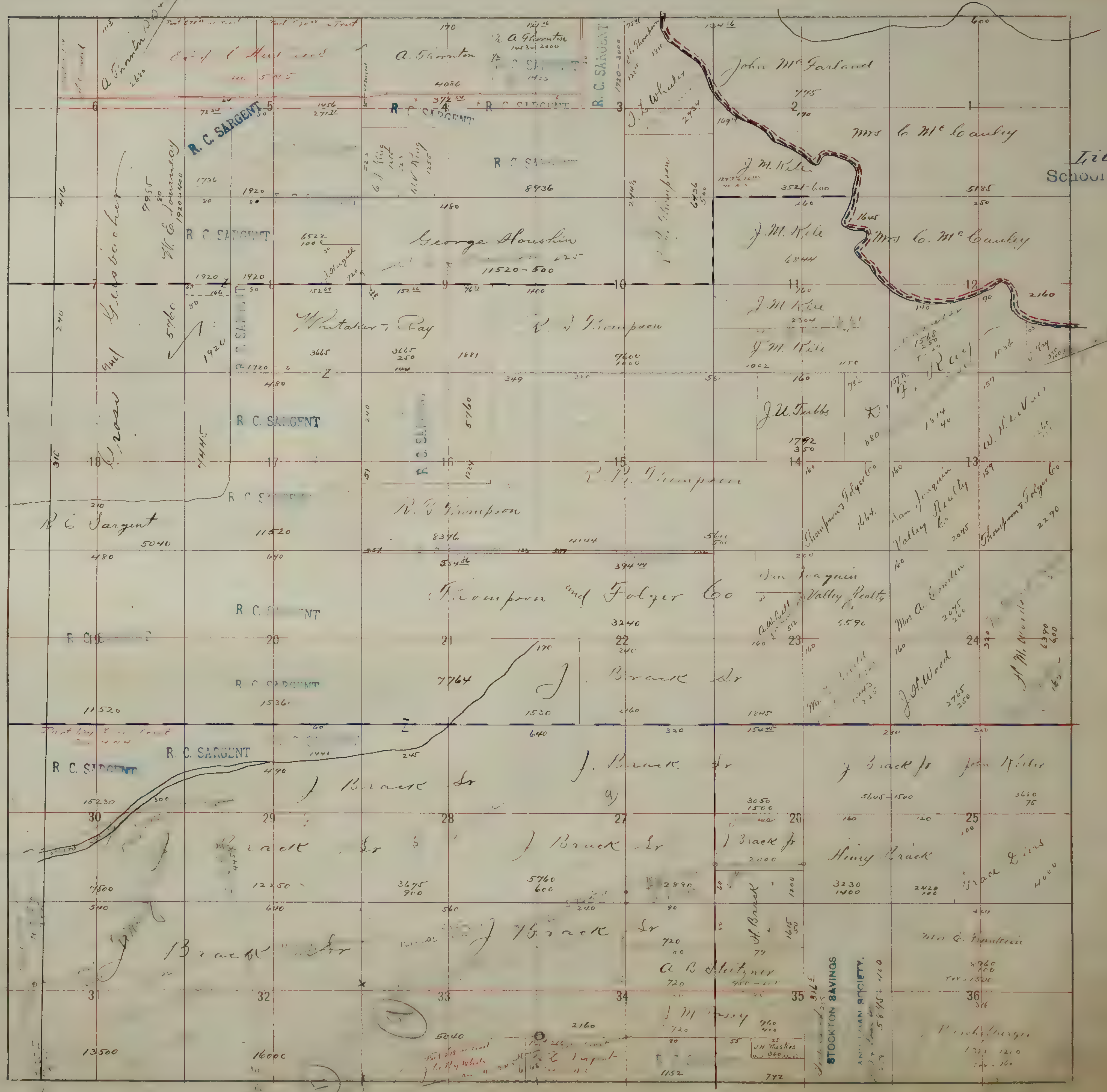
A. Thornton
A. Thornton
4080
R. C. SARGENT
R. C. SARGENT
R. C. SARGENT
O. L. Wheeler
John McFarland
775
Mrs C. McCauley
Mrs C. McCauley
5185
J. M. Kile
J. M. Kile
J. M. Kile
J. M. Kile
3521-600
6844
2304
George Houshin
11520-500
8936
Gessleicher
Gross
W. E. Lonnecy
Whitaker & Ray
3665
R. T. Thompson
R. T. Thompson
R. T. Thompson
9600
J. U. Tubbs
W. H. Ray
Thompson & Folger Co
San Joaquin Valley Realty Co
Thompson & Folger Co
R. C. Sargent
5040
11520
8376
Thompson and Folger Co
3240
Mrs A. Cowden
J. H. Wood
A. M. Woods
J. Brack Sr
7764
1530
11520
1536
15230
J. Brack Sr
J. Brack Sr
J. Brack Jr
John Kile
Henry Brack
Brack Heirs
J. Brack Sr
12250
7500
3675
5760
2880
3230
Mrs C. Hamilton
A. B. Stelzner
J. M. Posey
STOCKTON SAVINGS
AND LOAN SOCIETY
13500
16000
5040
2160
1152
792
1
2
3
4
5
6
7
8
9
10
11
12
13
14
15
16
17
18
20
21
22
23
24
25
26
27
28
29
30
31
32
33
34
35
36

Elkhorn Road District.

4 NORTH 6 EAST

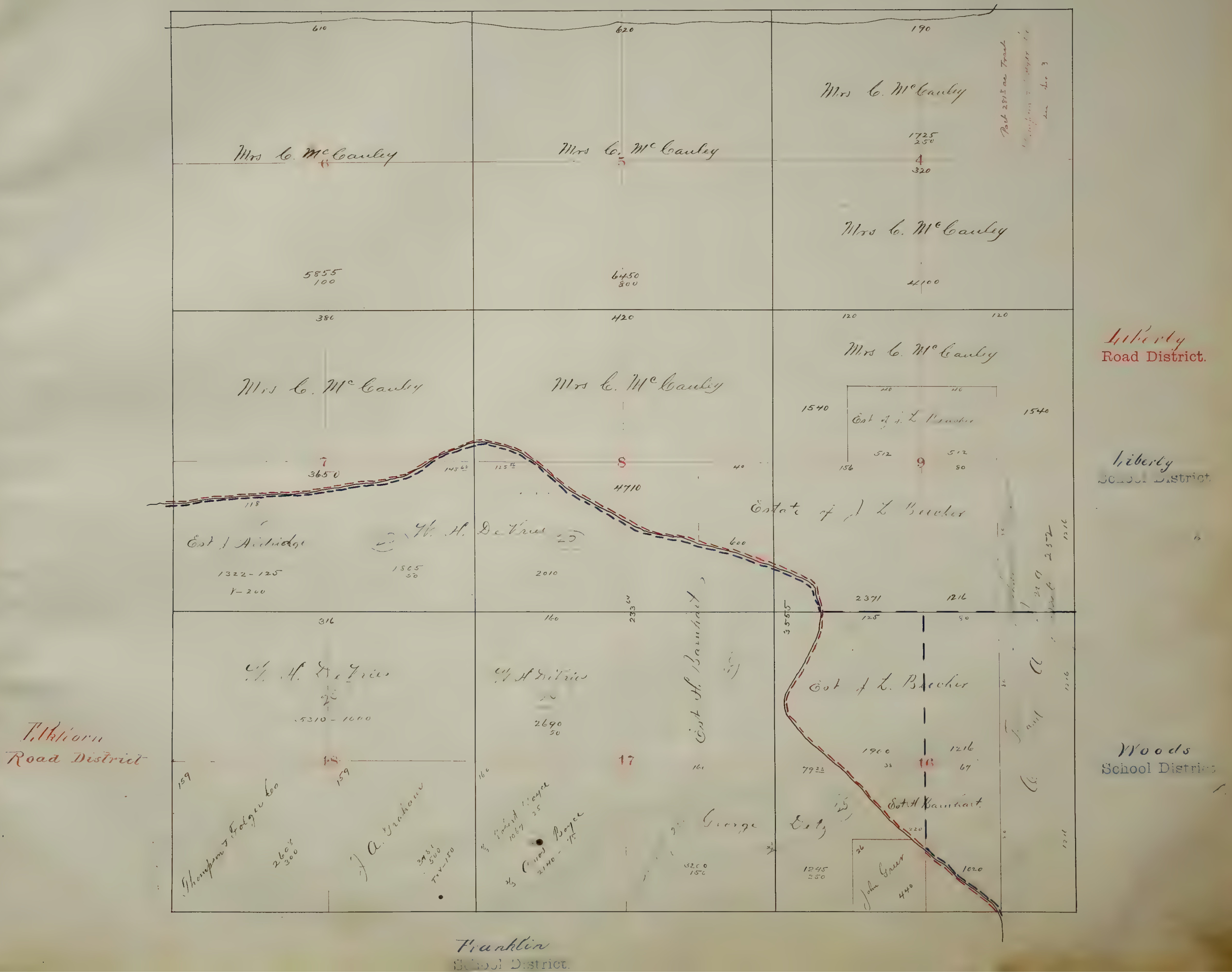

610
620
190
Mrs C. McCauley
6
Mrs C. McCauley
5
Mrs C. McCauley
1725
250
4
320
Mrs C. McCauley
5855
100
6450
800
4100
380
420
120
120
Mrs C. McCauley
Mrs C. McCauley
Mrs C. McCauley
1540
Est of J L Beecher
1540
512
512
7
3650
8
4710
9
156
80
40
Estate of J L Beecher
118
Est J Aldridge
W. H. DeVries
1322 - 125
Y - 200
1865
50
2010
600
2371
1216
125
80
316
160
3555
W. H. DeVries
W H DeVries
5310 - 1000
2690
50
Est H. Barnhart
Est J L Beecher
1900
1216
18
17
16
159
159
160
160
7923
67
Est H Barnhart
Thompson & Folger Co
2604
300
J A Graham
Robert Boyce
1067
George Deitz
3200
150
1245
250
John Greer
440
1020
Liberty
Road District.
Liberty
School District
Woods
School District
Elkhorn
Road District
Franklin
School District.

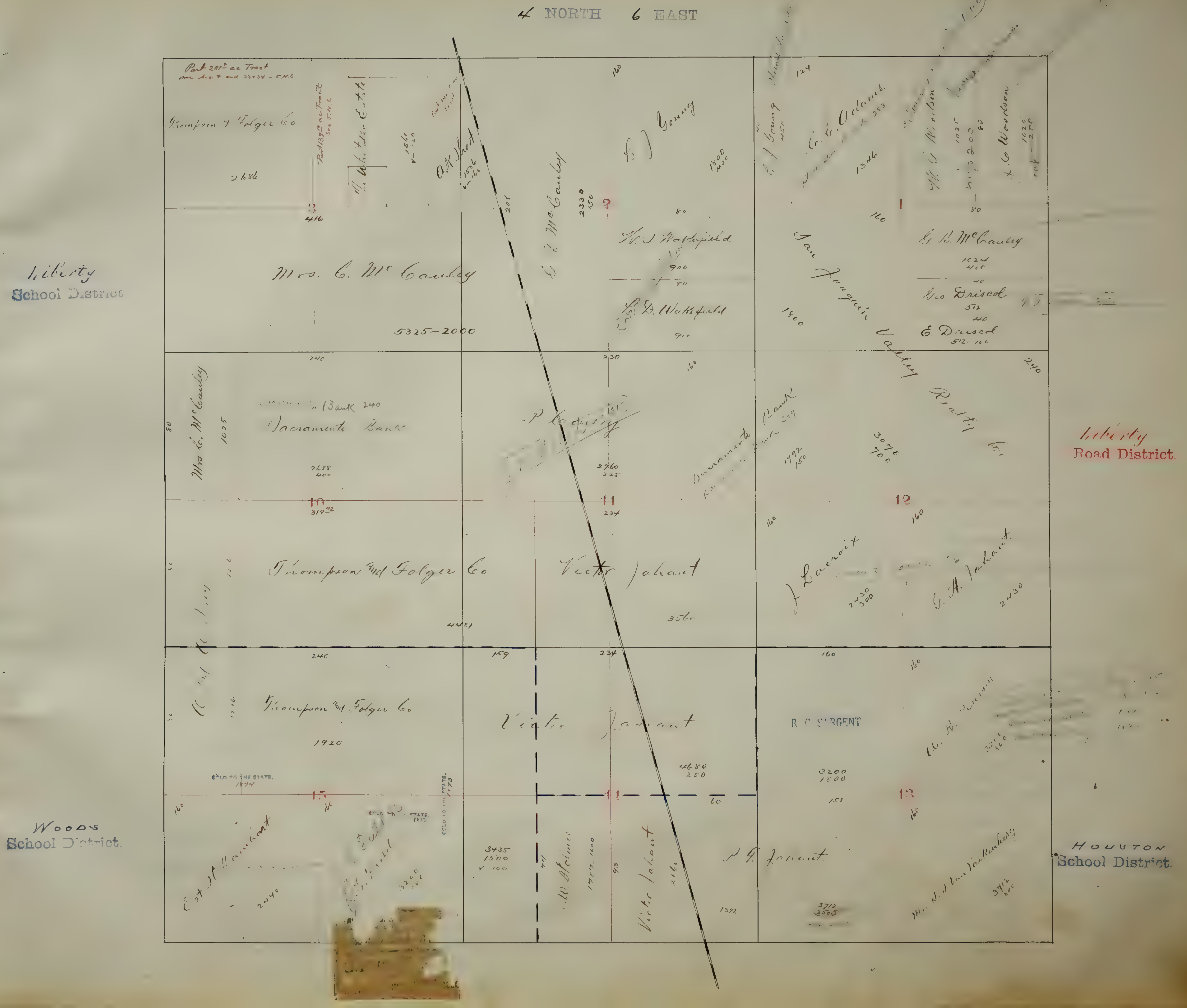4 NORTH 6 EAST
Liberty School District
Liberty Road District.
Woods School District.
Houston School District.
Part 281 ac Tract
Thompson & Folger Co
2686
Part 139 ac Tract
W. Whittier Estate
A. K. Short
1536
E. J. Young
1800 400
G. C. McCauley
2330 150
2
1
W. J. Wakefield
900
80
L. D. Wakefield
Mrs. C. McCauley
5325—2000
416
3
C. C. Adams
1346
124
160
80
G. B. McCauley
1024 410
Geo Driscol
512
E. Driscol
512—100
San Joaquin Valley Realty Co
1025
Mrs C. McCauley
Bank 240
Sacramento Bank
2688 400
240
230
P. Cuisy
2760 225
Sacramento Bank
1792 150
3076 700
10
319 92
11
234
12
160
Thompson and Folger Co
Victor Jahant
3560
J. Lacroix
G. A. Jahant
2430 300
2430
4481
240
159
234
Thompson and Folger Co
1920
Victor Jahant
4480 250
R C SARGENT
3200 1500
158
SOLD TO THE STATE. 1874
SOLD TO THE STATE. 1873
15
14
13
Est. H. Hauchart
2440
3435 1500
W. Holmes
1787-1000
Victor Jahant
P. F. Jahant
1392
3712 2505
Mrs. J. J. Van Valkenburg
3712

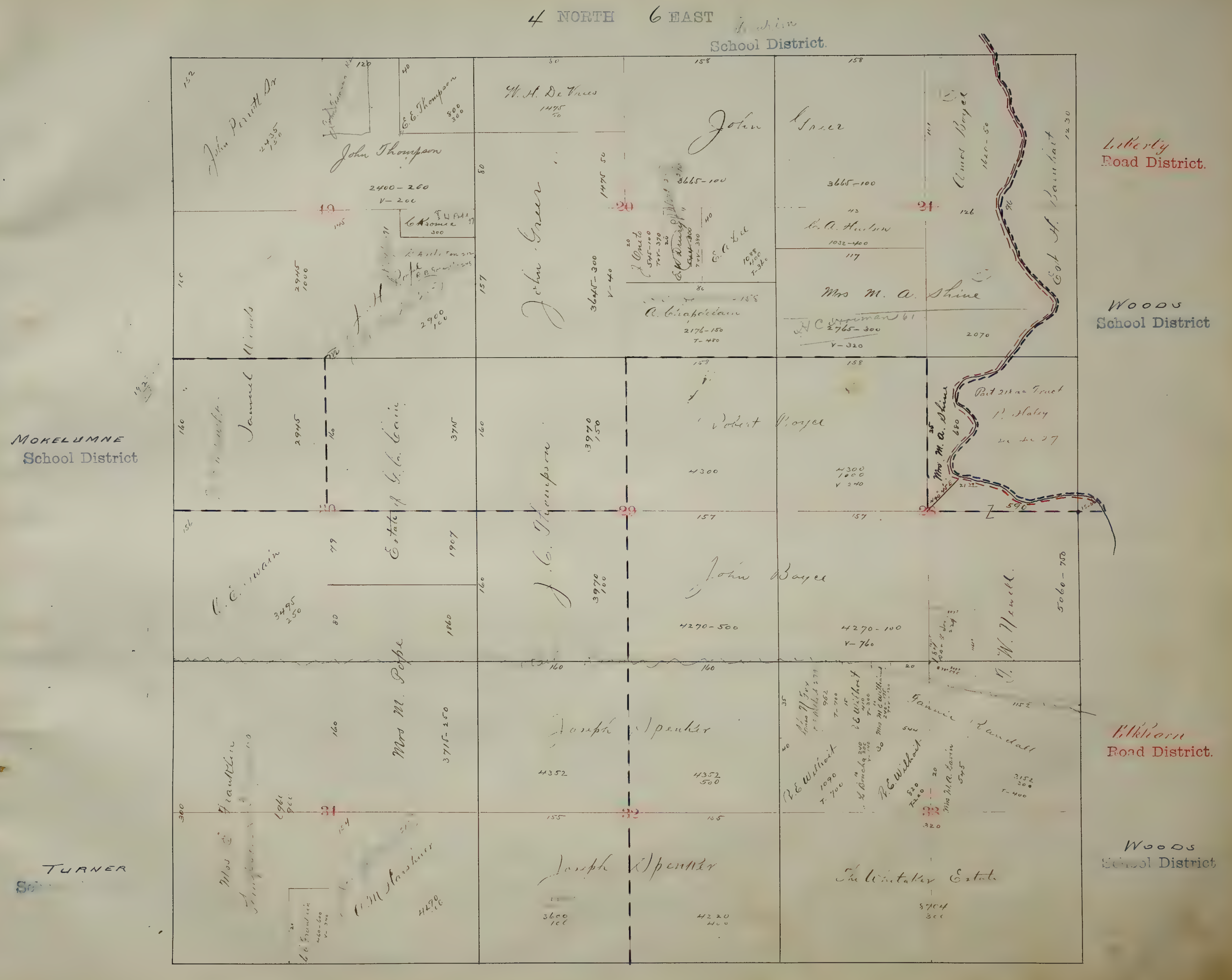
4 NORTH 6 EAST
School District.
Liberty
Road District.
Woods
School District
Mokelumne
School District
Elkhorn
Road District.
Woods
School District
Turner
John Perrott Jr
2435 150
E. E. Thompson
800 300
John Thompson
2400 – 260
V – 200
W. H. DeVries
1475 50
1475 50
John Greer
3665 – 100
3665 – 100
Amos Boyce
1620 – 50
Est H. Barnhart
1230
19
20
21
G. A. Hudson
1032 – 400
Mrs M. A. Shine
2765 – 300
V – 320
2070
John Greer
3665 – 300
V – 40
A. Chapdelaine
2176 – 150
T – 480
E. A. Lee
Samuel Woods
2945
2945 1000
2900 100
Estate of G. C. Cain
3715
J. C. Thompson
3970 150
3970 100
Robert Boyce
4300
4300 1000
V 240
Mrs M. A. Shine
680
P. Haley
590
29
157
157
C. E. Swain
3495 250
1907
1860
John Boyce
4270 – 500
4270 – 100
V – 760
J. W. Newell
5060 – 750
Mrs M. Pope
3715 – 150
Joseph Spenker
4352
4352 500
Fannie Randall
R. E. Wilhoit
1090
T. 700
R. E. Wilhoit
E. E. Wilhoit
Mrs M. A. Laurin
3152 300
T – 400
Mrs E. Franklin
1961 900
31
32
33
C. M. Starkweather
4190 100
Joseph Spenker
3600 100
4220 400
The Whitaker Estate
8704 300

4 NORTH 6 EAST

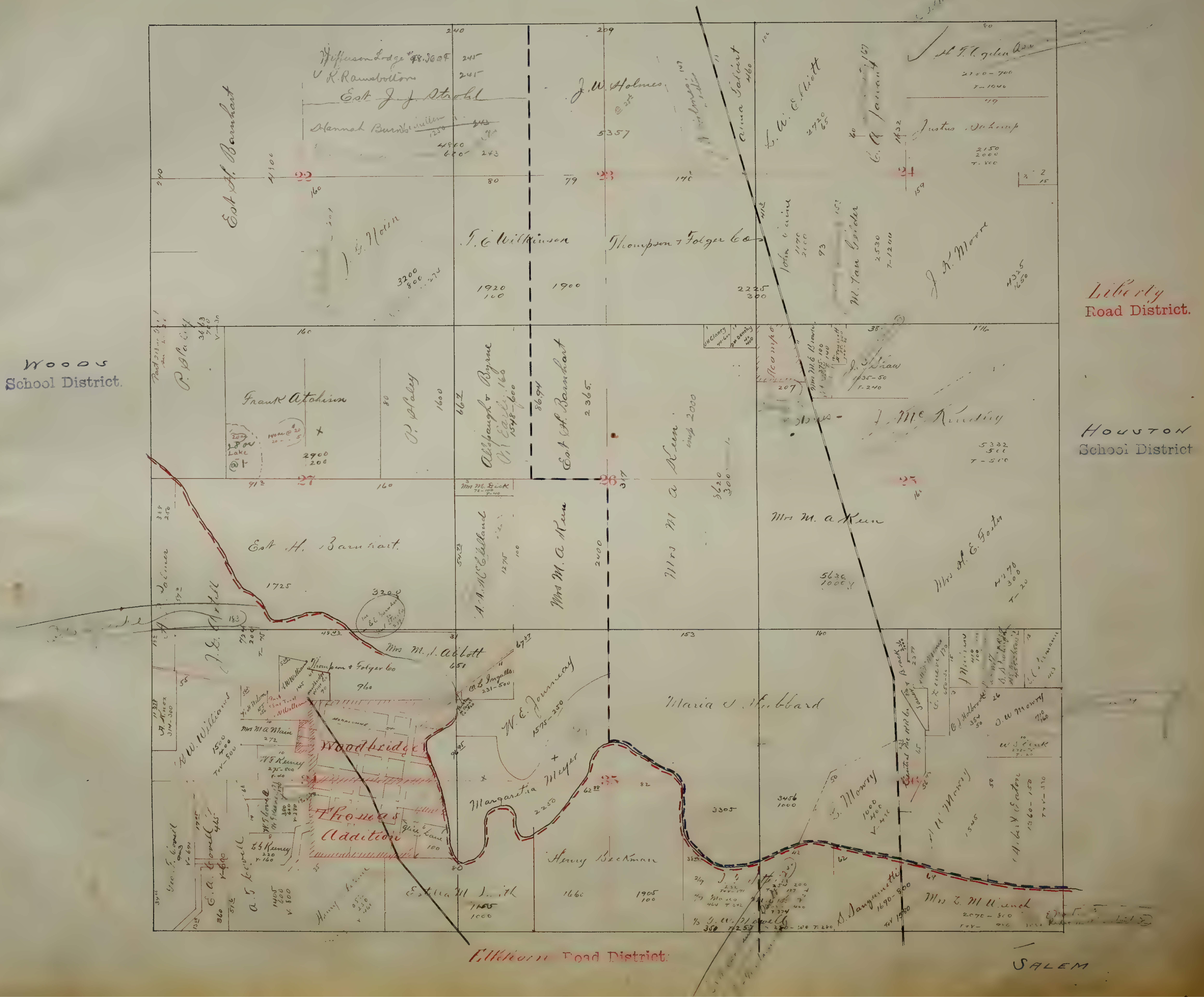
22
23
24
25
26
27
35
36
Est. H. Barnhart
Est J. J. Strohl
K. Ramsbottom
Hannah Burns
J. W. Holmes
L. W. Elliott
C. A. Jarrant
Justus Schamp
T. C. Wilkinson
Thompson & Folger Co.
John Caine
W. Van Snider
J. K. Moore
P. Haley
Frank Atchison
Lake
Allspaugh & Byrne
Est H. Barnhart
Mrs M. A. Keen
J. Shaw
J. McKinley
Mrs M. Dick
A. A. McClelland
Mrs M. A. Keen
Mrs M. A. Keen
Mrs A. E. Foster
Est H. Barnhart
Mrs M. A. Abbott
Thompson & Folger Co
O. E. Ingalls
W. E. Journey
Maria J. Hubbard
H. W. Williams
Mrs M. A. Main
W. F. Kenney
Woodbridge
Thomas Addition
Margaretia Meyer
Henry Beckman
Esther M. Smith
E. A. Howell
A. J. Howell
S. Mowry
O. W. Mowry
A. W. Eaton
S. Sanguinetti
Mrs Z. M. Wurich
Central Pac. R. R. Co.
Liberty
Road District.
Woods
School District.
Houston
School District.
Elkhorn Road District.
Salem

Township No. 1 North, Range No. 7 East, Mt. Diablo Meridian.

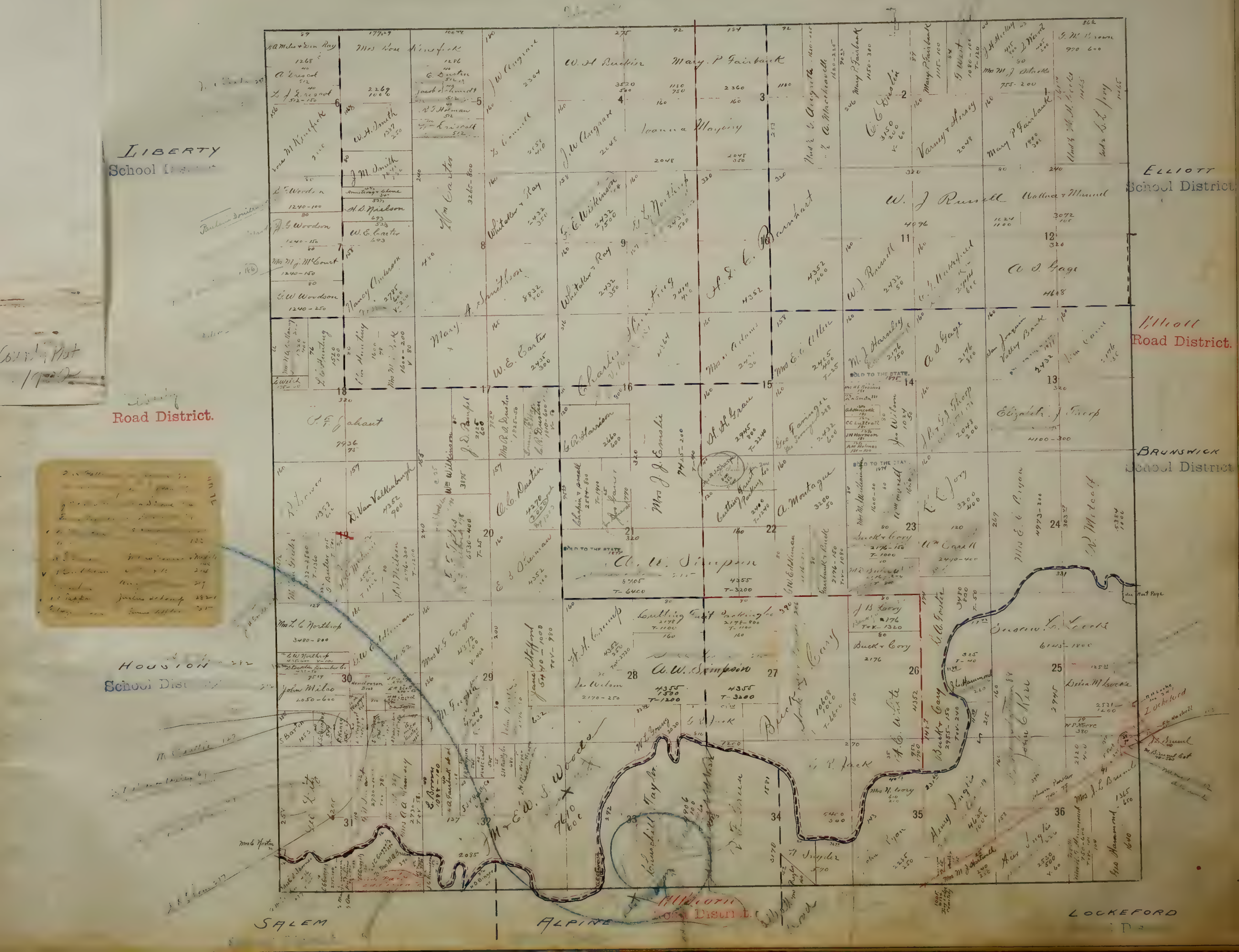
Liberty
School District
Liberty Road District.
Houston
School District
Elliott
School District
Elliott
Road District.
Brunswick
School District
Salem
Alpine
Lockeford
Alpine Road District
W. H. Buckin
Mary P. Fairbank
Ioanna Mayiny
J. W. Aregaard
W. H. Smith
J. M. Smith
H. D. Nielson
W. E. Carter
Wm Carter
Whitaker & Ray
F. E. Wilkinson
H. L. Northrup
H. L. E. Barnhart
W. J. Russell
A. J. Gage
Varney & Hersey
G. W. Woodson
Mrs M. J. McCourt
Nancy Anderson
A. Smithson
Mary
W. E. Carter
Charles
Mrs A. Adams
Mrs E. C. Allen
M. J. Harnley
A. J. Gage
San Joaquin Valley Bank
Elizabeth J. Thorp
S. F. Jahant
J. D. Rempel
Mrs R. A. Dustin
G. R. Harrison
Mrs J. J. Emslie
H. H. Grau
Geo Faringer
Jos Wilson
J. R. & J. J. Thorp
D. Van Vallkenburgh
C. C. Dustin
A. Montague
F. E. Cory
Mrs E. E. Ryan
N. Metcalf
Wm Carell
Buck & Cory
A. W. Simpson
SOLD TO THE STATE.
Mrs L. C. Northrup
G. W. Northrup
John Wilso
Mrs V. G. Geighton
Jane Stafford
H. H. Crump
Cutting Fruit Packing Co
Jos Wilson
J. B. Cory
S. C. White
Susan L. Locke
Dora M. Locke
John C. Kerr
Buck & Cory
Mrs N. Cory
Henry Inglis
Mrs J. L. Brunel
Geo Hammond
M & E. W. S. Woods
W. L. Young
Kimball Taylor
J. F. Jack
H. C. White
Mrs M. J. Hartwell
Ann Inglis
Mrs E. Horton
1 2 3 4 5 6 7 8 9 10 11 12 13 14 15 16 17 18 19 20 21 22 23 24 25 26 27 28 29 30 31 32 33 34 35 36

Township No. 4 North, Range No. 8 East, Mt. Diablo Meridian.

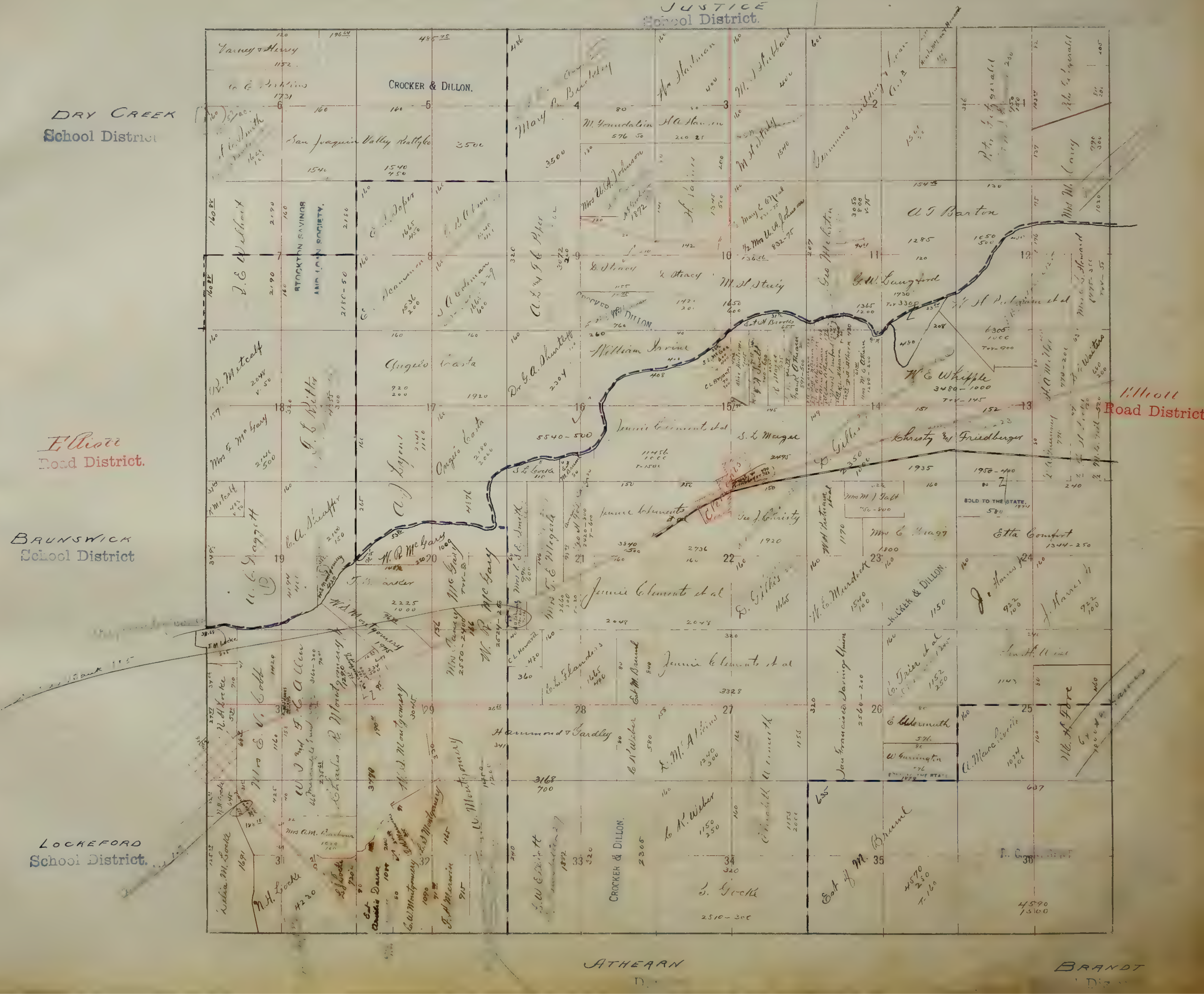
JUSTICE
School District.
DRY CREEK
School District
Elliott
Road District.
BRUNSWICK
School District
LOCKEFORD
School District.
Elliott
Road District
ATHEARN
BRANDT
CROCKER & DILLON.
San Joaquin Valley Realty Co
STOCKTON SAVINGS AND LOAN SOCIETY.
Mary B. Berkeley
M. Foundation
H. A. Hanson
M. J. Hubbard
A. T. Barton
Mrs W. A. Johnson
D. Stacy
M. H. Stacy
G. W. Langford
William Irvine
W. E. Whipple
Christy & Friedberger
Angelo Costa
Dr. G. A. Shurtleff
S. L. Magee
Jennie Clements et al
D. Gilbis
Geo. J. Christy
Mrs. M. J. Tabt
Mrs C. Bragg
Etta Comfort
SOLD TO THE STATE.
C. A. Shaffer
W. R. McGary
W. S. Montgomery
A. C. Leggitt
J. E. Welbourn
R. Metcalf
Mrs E. McGary
L. W. Flanders
C. M. Wieber
Jennie Clements et al
San Francisco Savings Union
W. E. Murdock
Hammond & Gardley
C. Ellermuth
W. Garrington
A. Maccarini
W. H. Fore
E. M. Locke
N. H. Locke
Mrs E. V. Cobb
Mrs A. M. Barbour
J. H. Merwin
C. W. Montgomery
L. W. Elliott
C. N. Wieber
Est of M. Brunel
S. Gocke
1
2
3
4
5
6
7
8
9
10
11
12
13
14
15
16
17
18
19
20
21
22
23
24
25
26
27
28
29
30
31
32
33
34
35
36
1152
1731
1540
450
3500
576 50
1650
400
1285
1650
500
1730
6305
1000
3480-1000
920
200
1920
5540-500
1145
1000
1935
1956-400
580
3840
500
2736
1920
1344-250
2225
1000
2048
3328
2560-200
1152
250
3168
700
2306
1150
250
4570
250
4590
1500
2510-300
4230

Township No. 4 North, Range No. 9 East, Mt. Diablo Meridian.

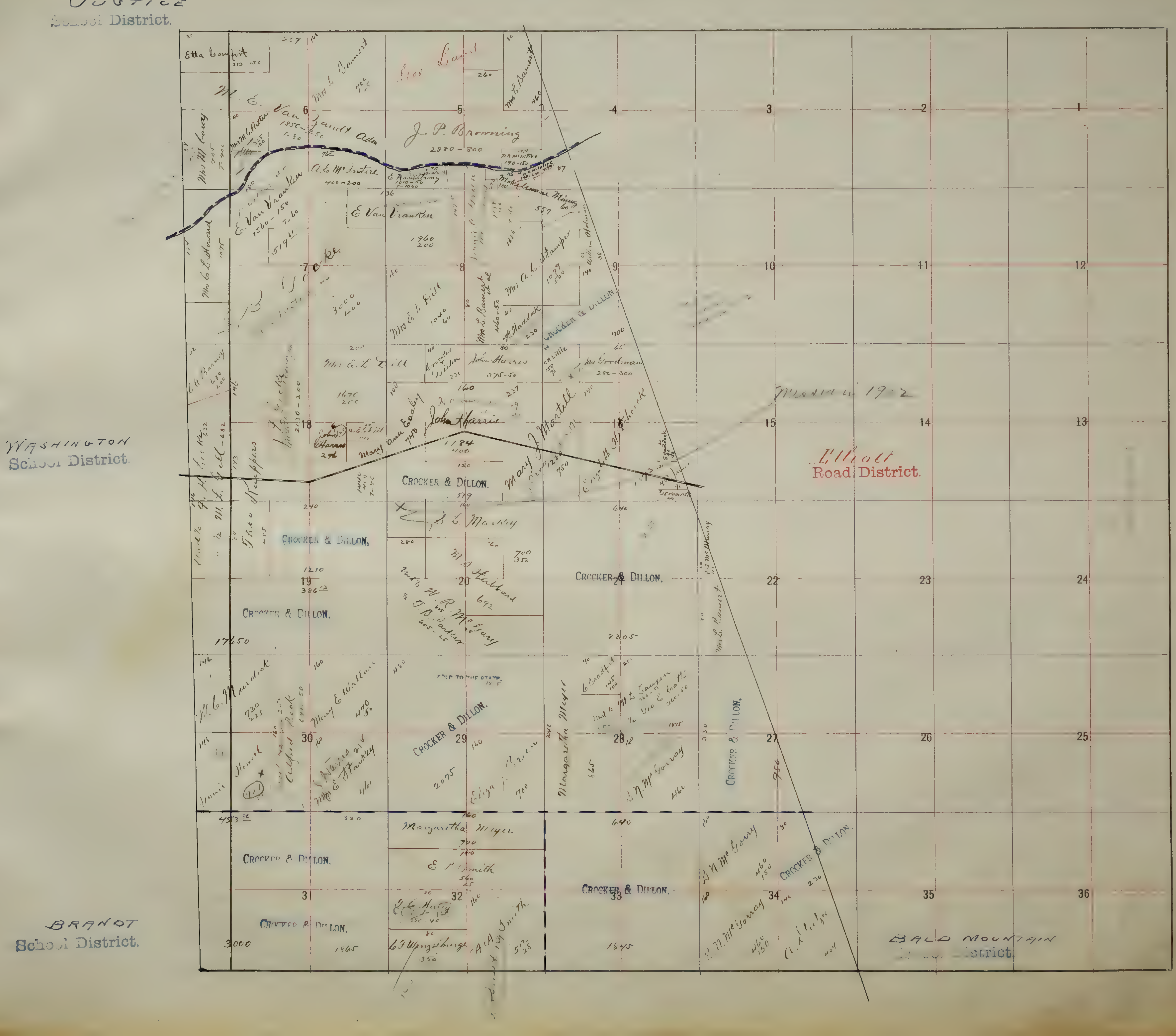

JUSTICE
School District.
WASHINGTON
School District.
BRANDT
School District.
BALD MOUNTAIN
School District.
Elliott
Road District.
Mosiani 1912
1
2
3
4
5
6
7
8
9
10
11
12
13
14
15
16
17
18
19
20
21
22
23
24
25
26
27
28
29
30
31
32
33
34
35
36
Etta Comfort
M. E. Van Zandt Adm
Mrs. L. Barnett
J. P. Browning
2880 - 800
A. E. McIntire
400 - 200
E. Van Vranken
Mrs. C. L. Howard
Mrs. M. Carey
Mrs. E. L. Dill
Mrs. A. E. Stamper
John Harris
Jas Goodman
Mokelumne Mining
CROCKER & DILLON.
Mary Ann Easley
Mary J. Martell
Elizabeth Kirkcock
Theo Knappers
S. L. Markey
M. S. Hubbard
W. R. McGarry
J. B. Barker
M. C. Murdick
Mary E. Wallace
Alfred Beck
Mrs. E. Starkey
SOLD TO THE STATE.
Margaretha Meyer
E. P. Smith
A. A. Smith
C. F. Wenzelburger
B. N. McGarry
Mrs. L. Barnett
1184
400
1210
19
386
17650
2305
3000
1365
1545
640

Township No. 5 North, Range No. 1 East, Mt. Diablo Meridian.

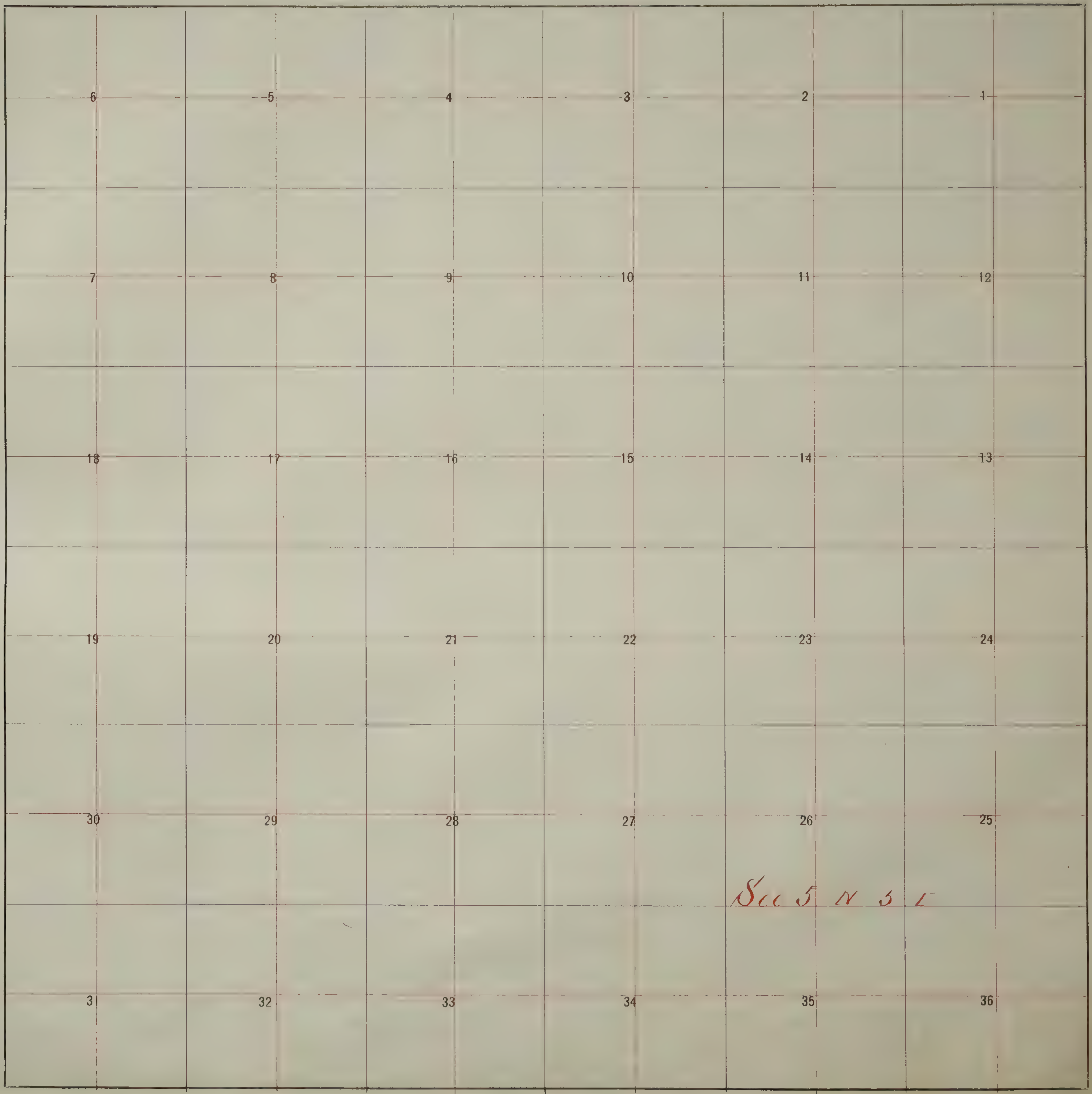
6
5
4
3
2
1
7
8
9
10
11
12
18
17
16
15
14
13
19
20
21
22
23
24
30
29
28
27
26
25
31
32
33
34
35
36

See 5 N 3 E

Township No. 5 North., Range No. 5 East, Mt. Diablo Meridian.

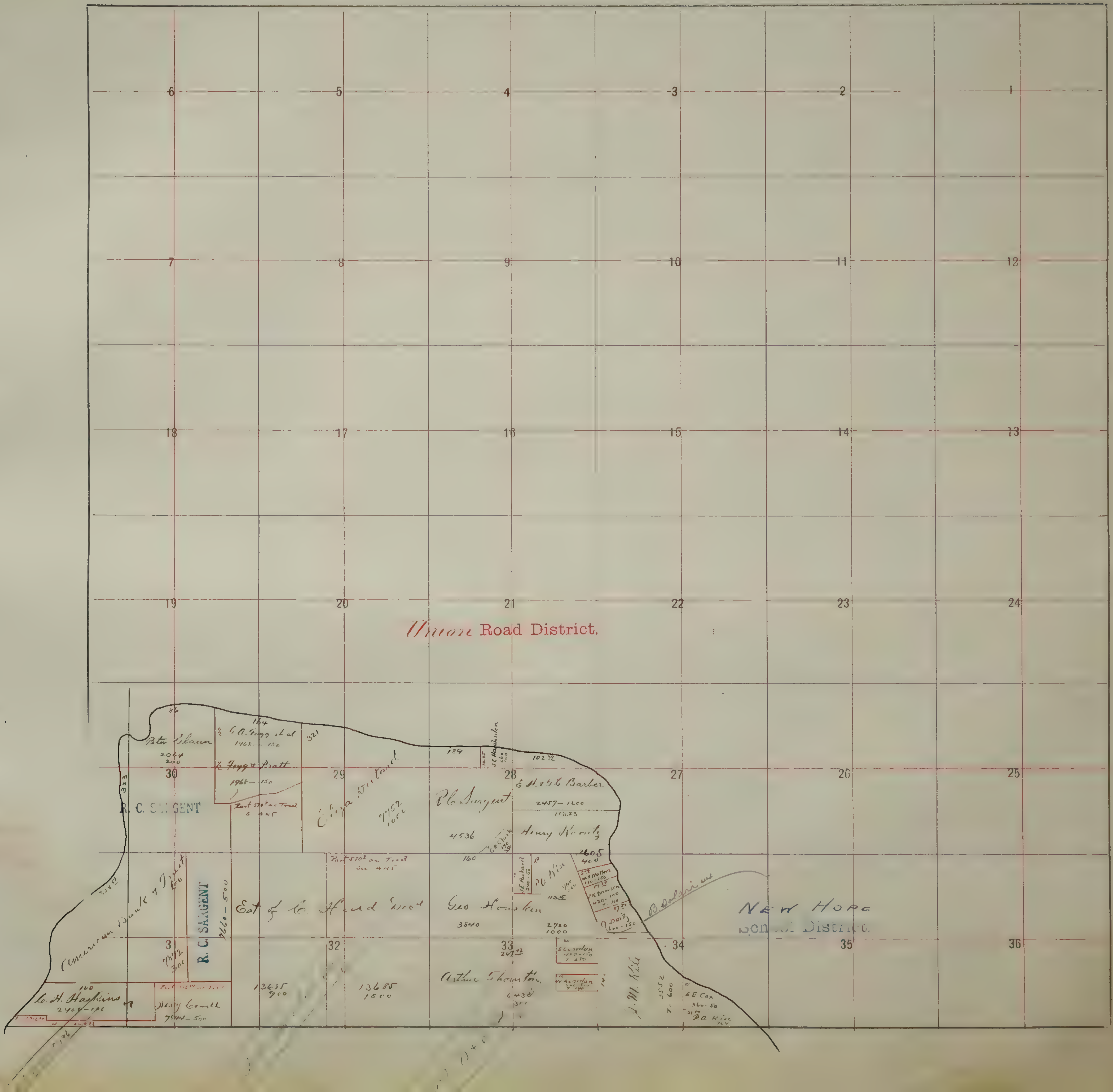
6
5
4
3
2
1
7
8
9
10
11
12
18
17
16
15
14
13
19
20
21
22
23
24
Union Road District.
30
29
28
27
26
25
31
32
33
34
35
36
NEW HOPE
School District
R. C. SARGENT
R. C. SARGENT
Peter Glaun
2064
200
86
164
½ G. A. Fogg et al
1968 — 150
½ Fogg & Pratt
1968 — 150
321
323
Part 570ᵃ ac Tract
S 4 N 5
Eliza Dutard
7752
1000
189
J C Hachmlen
260
100
102 ⁵⁰⁄₁₀₀
E H. & G L Barber
2457 — 1200
113.83
R. C. Sargent
4536
C B Clark
Henry Kroutz
2605
400
160
Part 570ᵃ ac Tract
Sec 4 N 5
J E Rickard
240 — 50
R. C. Kise
113.55
W. B. Wallers
110 — 150
J. K. Dawson
420 — 100
J. Deitz
600 — 150
B. Dolerine
American Bank & Trust Co.
7812
300
7660 — 500
Est of C. Hood Dec'd
Geo Horstken
3840
2720
1000
E. Lourdan
T 250
N. Lourdan
Arthur Thornton
6430
J. M. Kile
3552
T – 600
E E Cox
360 — 50
P. a Kise
100
C. H. Haskins
2409 — 121
Henry Cowell
7544 — 500
13635
900
13685
1500

Township No. 5 North, Range No. 6 East, Mt. Diablo Meridian.

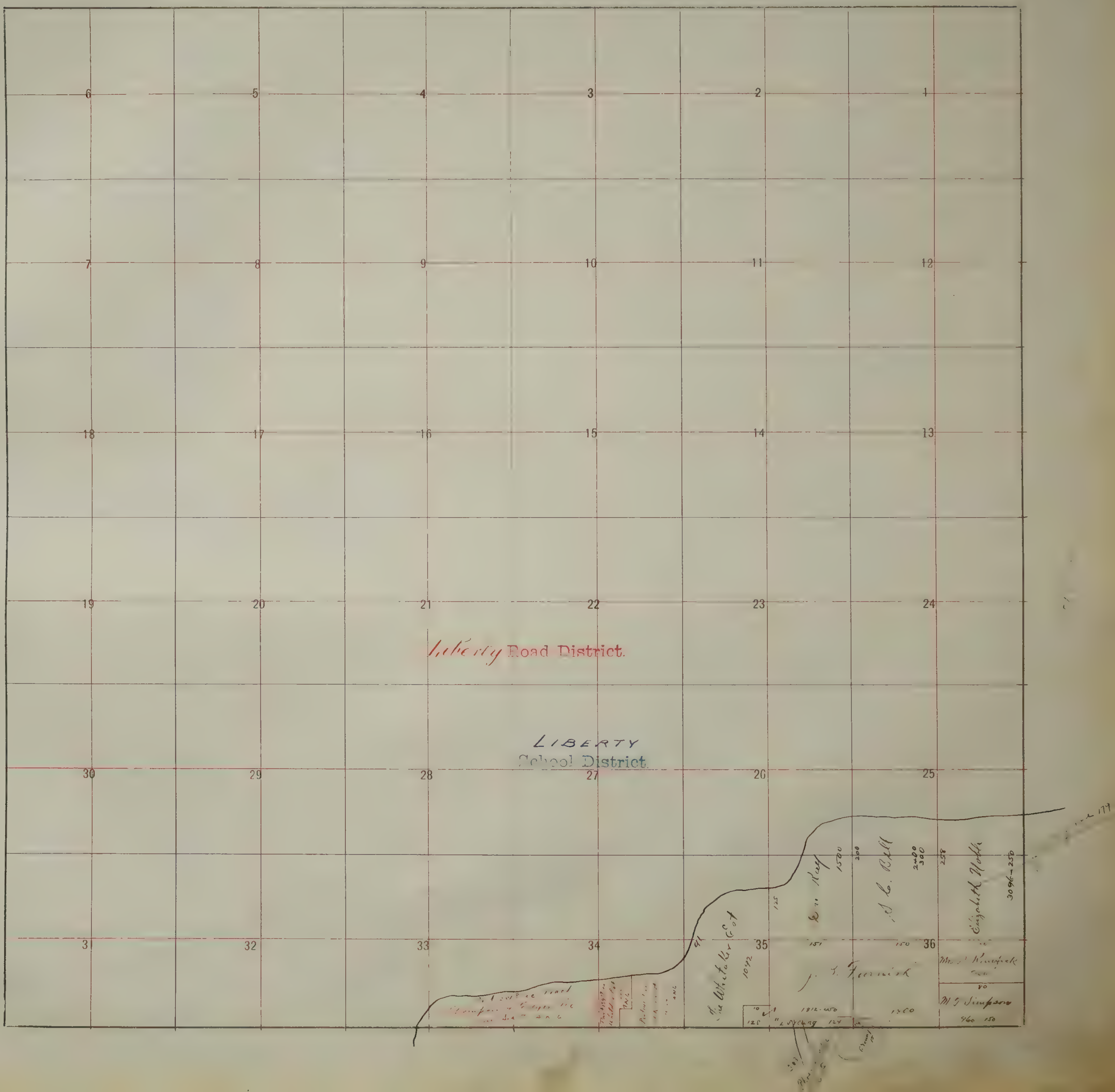
6
5
4
3
2
1
7
8
9
10
11
12
18
17
16
15
14
13
19
20
21
22
23
24
Liberty Road District.
LIBERTY
School District.
30
29
28
27
26
25
31
32
33
34
35
36
Whitaker Co
1092
L. Ray
1500
200
A. C. Bell
2400
300
258
Elizabeth Holt
3096 – 250
J. S. Furnish
1812 – 450
1360
Mrs. Kinsfeck
80
M. J. Simpson
460 150
L. Young
120
124
177

Township No. 5 North, Range No. 7 East, Mt. Diablo Meridian.

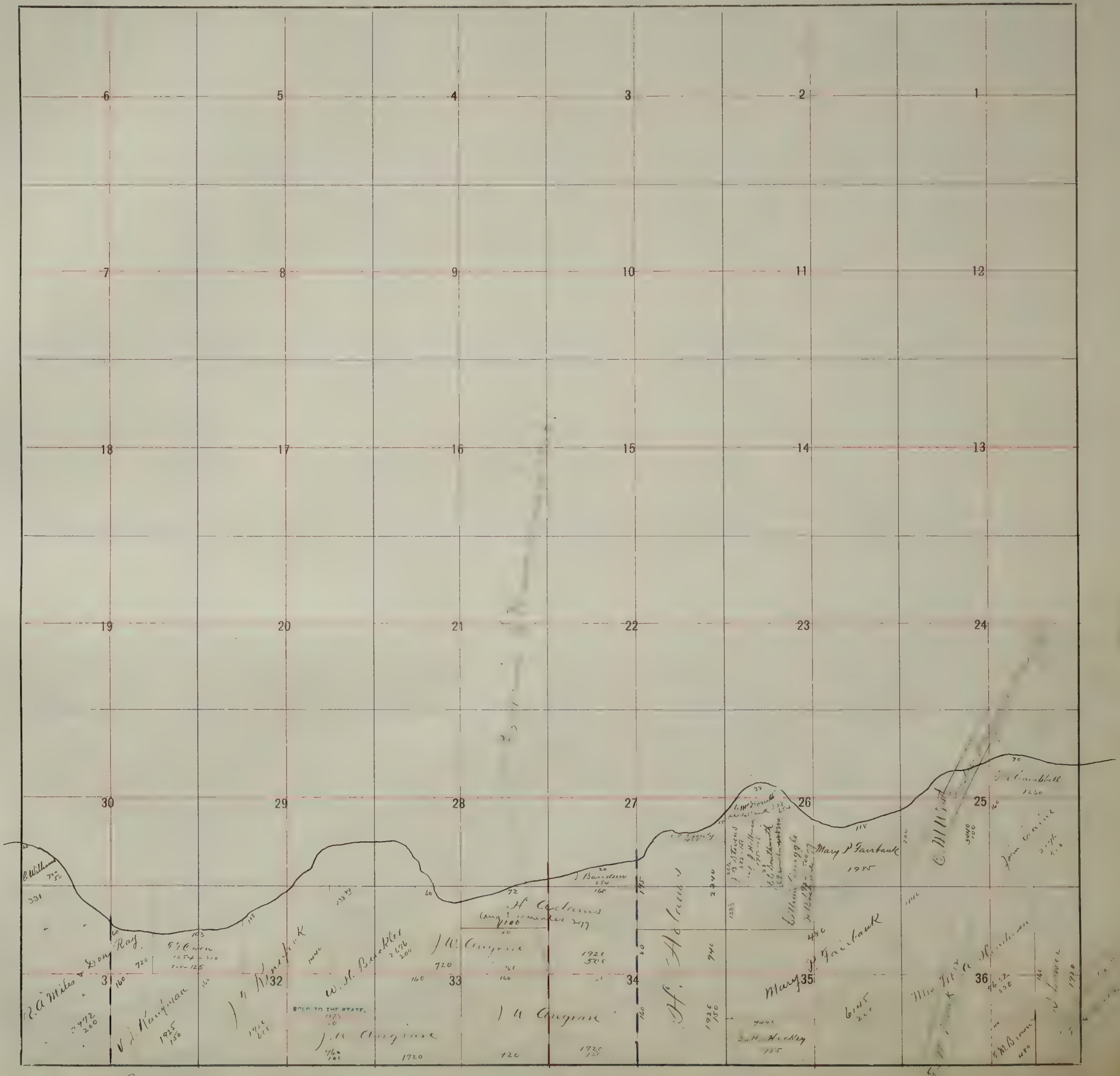
6
5
4
3
2
1
7
8
9
10
11
12
18
17
16
15
14
13
19
20
21
22
23
24
30
29
28
27
26
25
31
32
33
34
35
36
C. Williams
331
R. A. Miles & Don Ray
2472
200
V. J. Kaufman
1925
150
W. H. Buckley
2696
200
SOLD TO THE STATE.
J. W. Angrave
J. H. Angrave
1720
H. Cochrane
J. Bardeen
1920
150
Mary P. Fairbank
1985
Mary P. Fairbank
J. H. Hickey
E. M. Brown
480
1260
3440
100
1920

LIBERTY
School District.

Liberty Road District.

TELEGRAPH
School District.

Elliott Road District.

ELLIOTT
School Dis

Township No. 5 North, Range No. 8 East, Mt. Diablo Meridian.

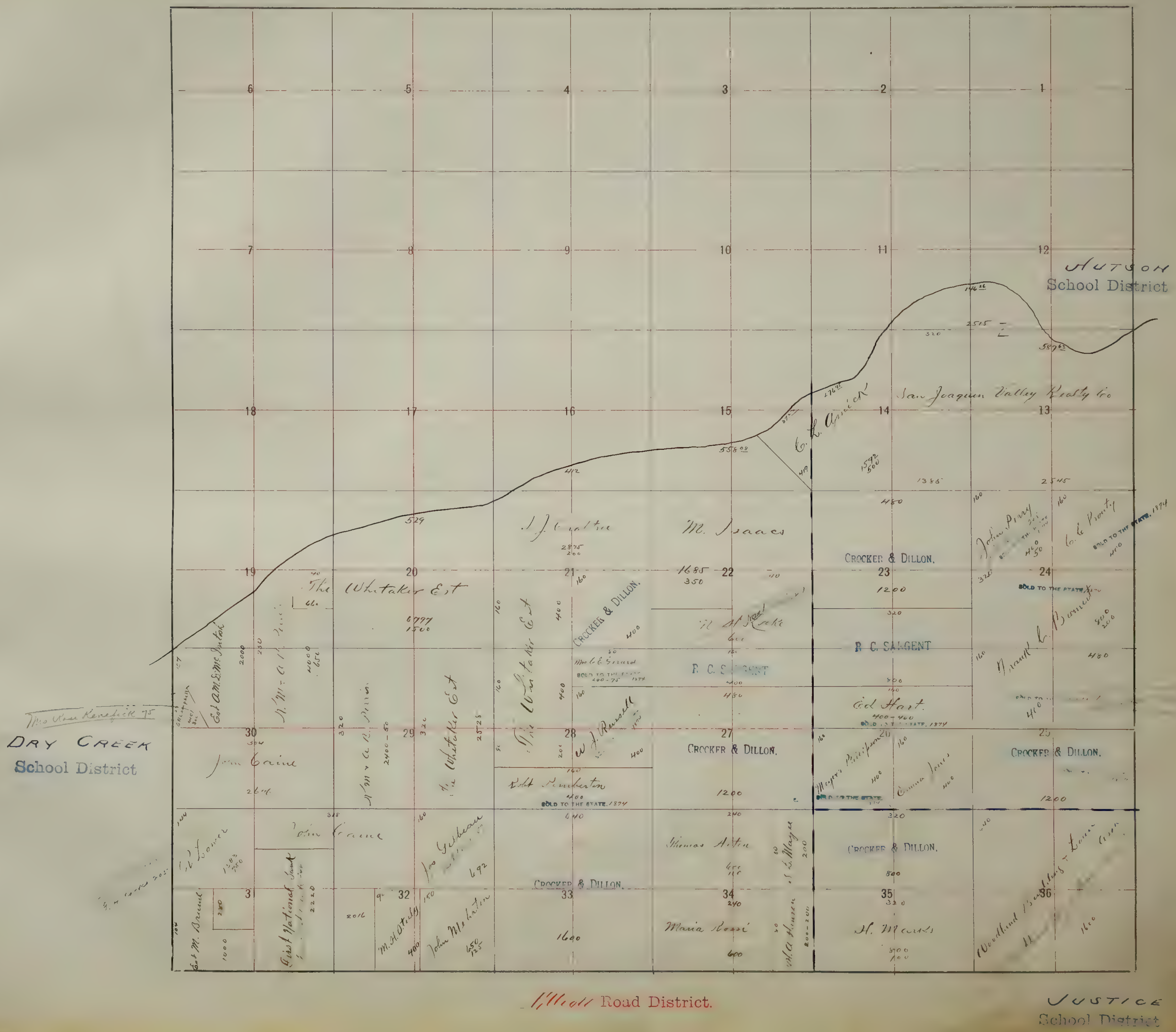
6
5
4
3
2
1
7
8
9
10
11
12
HUTSON
School District
18
17
16
15
14
13
19
20
21
22
23
24
30
29
28
27
26
25
31
32
33
34
35
36
1462
2515
320
587
1762
5580
412
529
419
C. L. Ames
San Joaquin Valley Realty Co
1592
500
1385
2545
480
M. Isaacs
2875
200
1685
350
The Whitaker Est
6797
1500
CROCKER & DILLON.
1200
John Perry
C. E. Prouty
SOLD TO THE STATE. 1874
SOLD TO THE STATE
Frank C. Bennett
800
200
480
R. C. SALGENT
R. C. SALGENT
Ed Hart
400-400
SOLD TO THE STATE. 1874
Est A.M. & M. McIntosh
2000
4000
650
The Whitaker Est
2525
2400-50
W. J. Russell
Robt Pemberton
400
SOLD TO THE STATE. 1874
Mrs. C. E. Girard
SOLD TO THE STATE
200-75 1874
Myers Philipson
Emma Jones
Mrs Rose Kenefick 75
DRY CREEK
School District
John Craine
2646
John Craine
Jos Gilbeau
692
First National Bank
2220
2016
M. H. Ottley
John McLaren
650
125
1600
Thomas Aitken
Maria Rossi
S. L. Mayer
W. A. Hansen
200-200
H. Marks
800
100
Woodland Building & Loan Assn
Est M. Brand
1000
Elliott Road District.
JUSTICE
School District

Township No. 5 North, Range No. 9 East, Mt. Diablo Meridian.

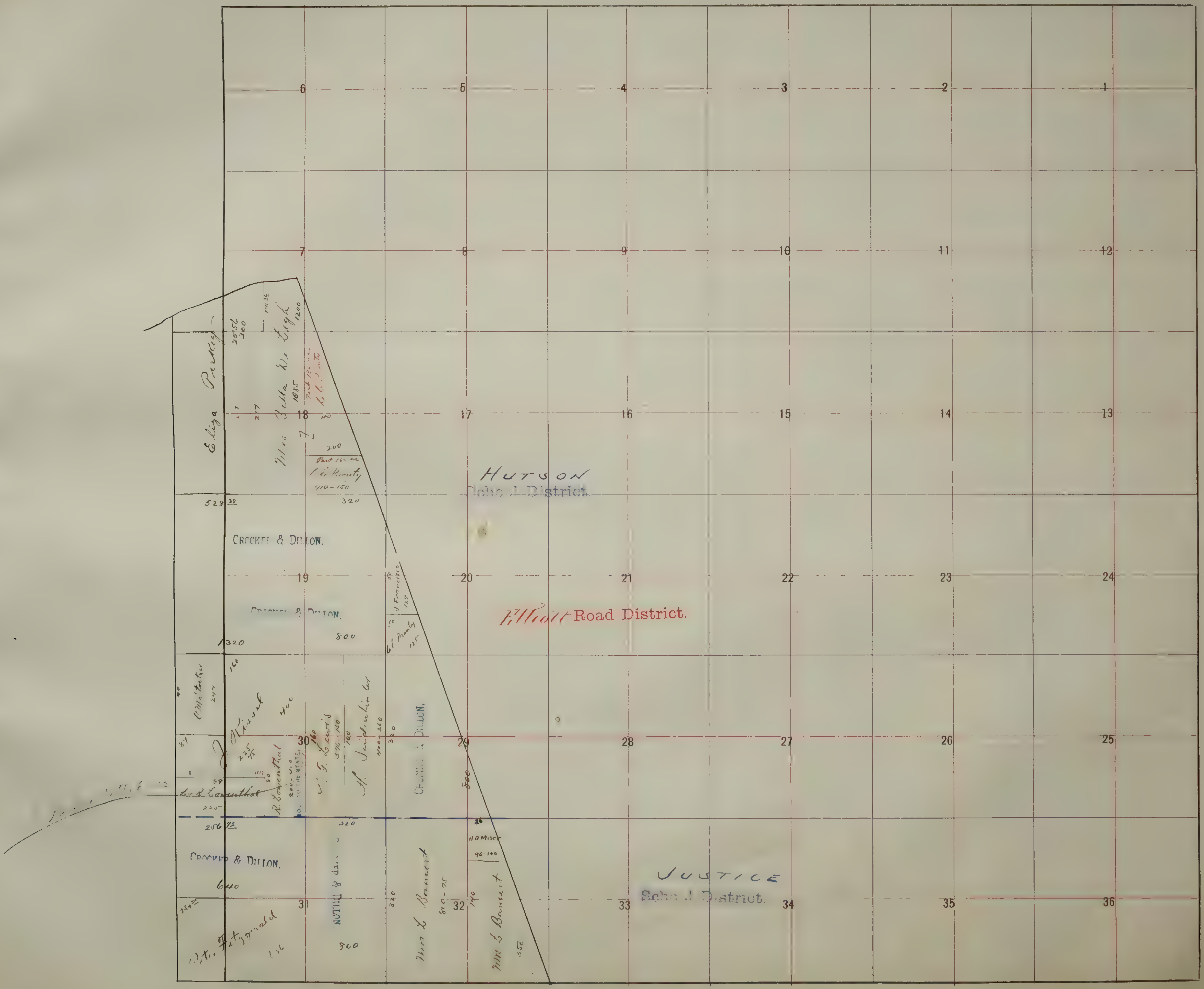
6
5
4
3
2
1
7
8
9
10
11
12
18
17
16
15
14
13
19
20
21
22
23
24
30
29
28
27
26
25
31
32
33
34
35
36
Eliza Perkins
Mrs Bella De Leigh
1885
1200
2656
300
110 32
217
40
200
Part 180 ac
E. C. Prouty
410-150
320
528
38
CROCKER & DILLON.
CROCKER & DILLON.
800
1320
J Francisco
125
E. C. Prouty
125
HUTSON
School District.
Elliott Road District.
C. Whittaker
247
160
J. Kissel
400
225
75
89
L. K. Lowenthal
220
R. Lowenthal
200-410
TO THE STATE.
J. F. Lewis
576-150
160
H. Seidenbiner
400-250
320
CROCKER & DILLON.
800
256
73
CROCKER & DILLON.
640
254 34
Peter Fitzgerald
156
320
CROCKER & DILLON.
860
320
Wm L Barnett
80-75
HD Miser
90-100
140
Wm L Barnett
350
JUSTICE
School District.

Township No. 1 South, Range No. 4 East, Mt. Diablo Meridian.

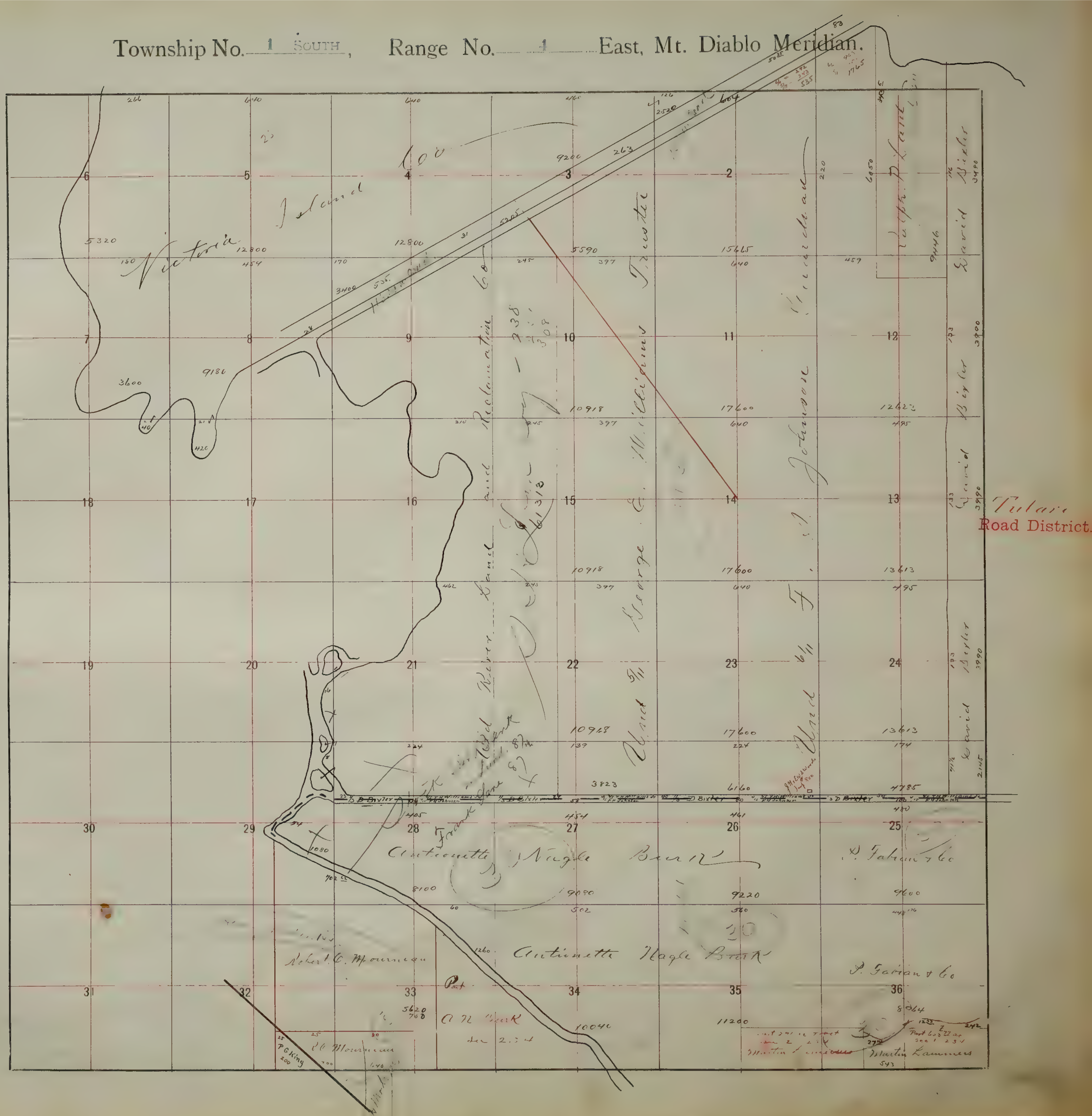

6
5
4
3
2
1
7
8
9
10
11
12
18
17
16
15
14
13
19
20
21
22
23
24
30
29
28
27
26
25
31
32
33
34
35
36
Victoria Island Co
Reclamation Co
George E. Williams Trustee
Und 5/11
J. F. Johnson
Und 6/11
Ralph D. Lane
David Bixler
Antoinette Nagle Brack
Frank Lane
S. Farian & Co
Robert C. Mourneau
A N Brack
Martin Lammers
P G King
D Bixler
Tulare Road District

ISLAND School District

NAGLEE School District

Township No. 1 SOUTH, Range No. [illegible] East, Mt. Diablo Meridian.

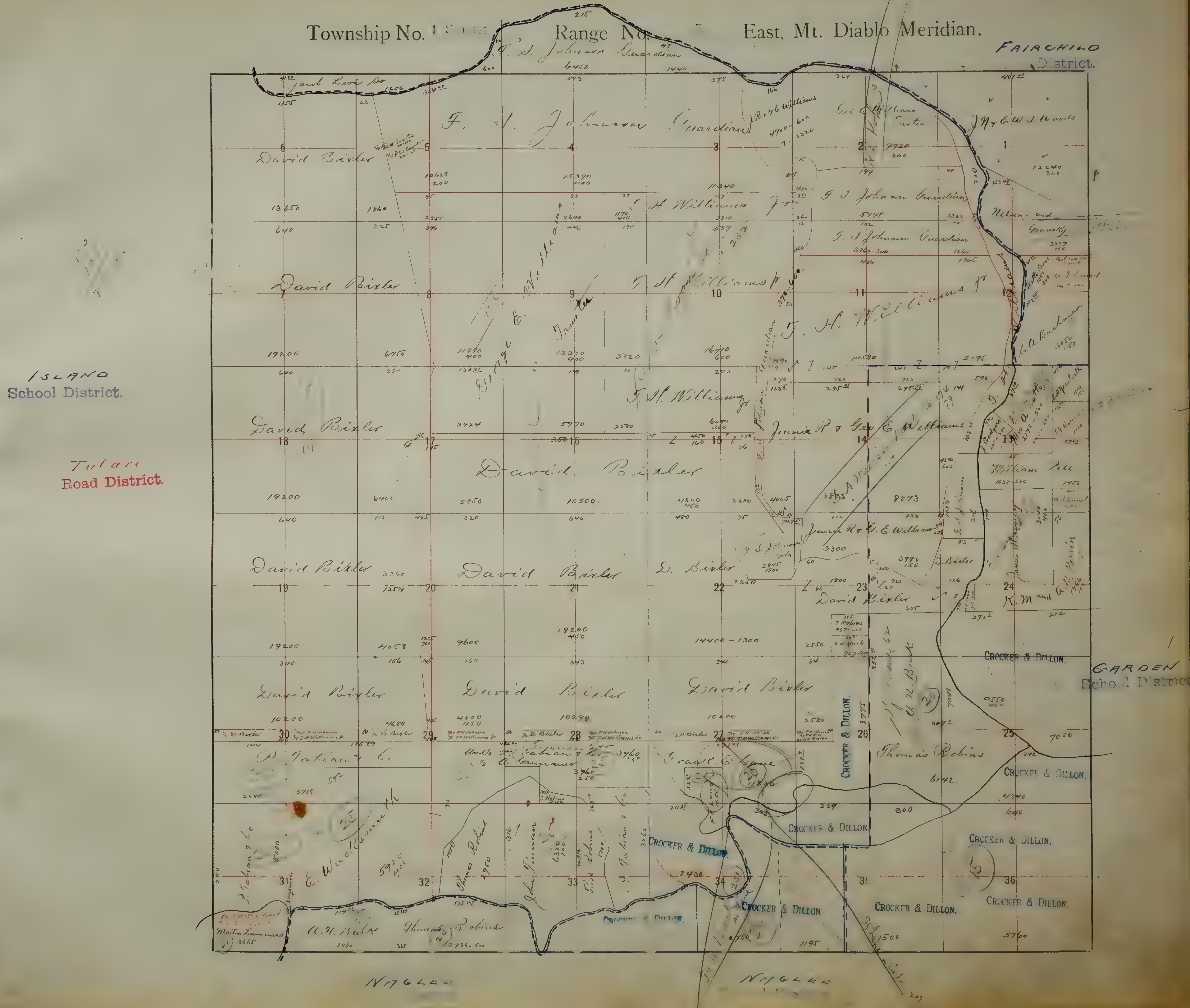
FAIRCHILD District.
ISLAND School District.
Tulare Road District.
GARDEN School District
NAGLEE
NAGLEE
F. S. Johnson Guardian
Jacob Levi Jr
F. S. Johnson Guardian
J R & G E Williams
Geo E Williams Trustee
J N & E W S Woods
David Bixler
F. H. Williams Jr
G. S. Johnson Guardian
F. S. Johnson Guardian
Nelson and Gunnsky
George E Williams Trustee
F. H. Williams Jr
C. A. Bachman
F. H. Williams Jr
Jennie R & Geo E Williams
David Bixler
William Lile
David Bixler
David Bixler
D. Bixler
Jennie R & G. E. Williams
D. Bixler
David Bixler
James Stocking
K. M and A. B. Pettis
David Bixler
David Bixler
David Bixler
A. N. Buck
T Robins
CROCKER & DILLON
CROCKER & DILLON.
P. Fabian & Co.
A. Grunauer
Frank E Lane
Thomas Robins
CROCKER & DILLON.
E. Wackerman Jr
Thomas Robins
John Tinnan
Silas Robins
J. Fabian & Co
CROCKER & DILLON
CROCKER & DILLON.
CROCKER & DILLON.
CROCKER & DILLON.
CROCKER & DILLON.
P. Fabian & Co
Martin Lammers
A. N. Buck
Thomas Robins
6
5
4
3
2
1
7
8
9
10
11
12
18
17
16
15
14
13
19
20
21
22
23
24
30
29
28
27
26
25
31
32
33
34
35
36

Township No. 1 South, Range No. 6 East, Mt. Diablo Meridian.

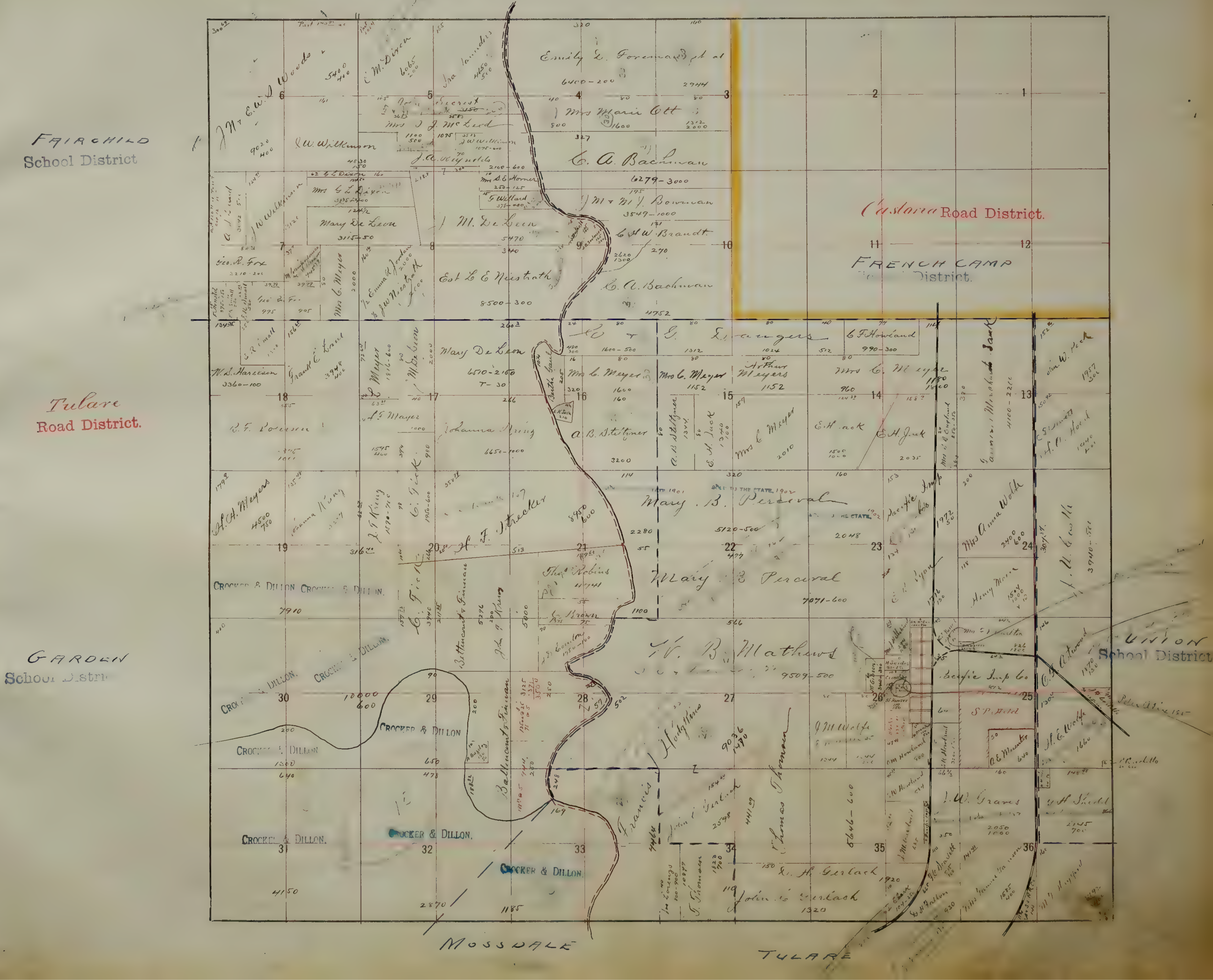
FAIRCHILD
School District
Tulare
Road District.
GARDEN
School District
Castoria Road District.
FRENCH CAMP
Road District.
UNION
School District
MOSSDALE
TULARE
J. M. & E. W. S. Woods
I. W. Wilkinson
C. M. Dixon
Ira Saunders
Emily L. Foreman et al
Mrs Marie Ott
Mrs J. J. McLeod
J. W. Wilkinson
J. A. Weynolds
C. A. Bachman
Mrs G. L. Dixon
Mary De Leon
Mrs D. E. Horner
G. Willard
J. M. De Leon
J. M. & M. J. Bowman
C. H. W. Brandt
Geo. R. Fox
Mrs C. Meyer
Emma R. Jordan
J. W. Neistrath
Est L. E. Neistrath
C. A. Bachman
W. L. Harrison
Frank E. Land
J. Meyer
Mary De Leon
Mrs C. Meyer
Arthur Meyers
C. F. Howland
B. F. Foreman
J. F. Meyer
Johanna Kreig
A. B. Stiltner
E. H. Jack
Mrs C. Meyer
A. H. Meyers
Johanna Kreig
C. Fick
H. F. Strecker
Mary B. Percival
Pacific Imp Co
Mrs Anna Wolfe
J. N. Cole
Thos Robins
Mary B. Percival
Henry Moore
CROCKER & DILLON
Bettencourt & Freeman
W. B. Mathews
Pacific Imp Co
S. P. Field
C. F. Atwood
J. M. Wolfe
A. E. Muenter
H. C. Wolfe
Hodgkins
Francis
John C. Gerlach
Thomas Thomson
L. W. Graves
G. H. Shedd
H. H. Gerlach
John C. Gerlach
1 2 3 4 5 6 7 8 9 10 11 12 13 14 15 16 17 18 19 20 21 22 23 24 25 26 27 28 29 30 31 32 33 34 35 36

✓	[illegible]	[illegible]	[illegible]	[illegible]
✓	[illegible]	[illegible]	[illegible]	9
✓	[illegible]	[illegible]	[illegible]	5/2 86
✓	283	[illegible]	[illegible]	83
✓	[illegible]	[illegible]	[illegible]	[illegible]
✓	[illegible]	[illegible]	[illegible]	[illegible]
✓	[illegible]	[illegible]	[illegible]	89
✓	272	[illegible]	[illegible]	[illegible]
	[illegible]	[illegible]	[illegible]	[illegible]
✓	[illegible]	[illegible]	[illegible]	[illegible]
	[illegible]	[illegible]	[illegible]	10
✓	[illegible]	[illegible]	[illegible]	31
	281	[illegible]	[illegible]	[illegible]
x	282	[illegible]	[illegible]	69
✓	283	[illegible]	[illegible]	40
✓	[illegible]	[illegible]	[illegible]	48
✓	287	[illegible]	[illegible]	17
	[illegible]	[illegible]	[illegible]	28
	288	[illegible]	[illegible]	[illegible]
✓	[illegible]	[illegible]	[illegible]	[illegible]
✓	[illegible]	[illegible]	[illegible]	[illegible]
✓	[illegible]	[illegible]	"	[illegible]

Township No. 1 South, Range No. 7 East, Mt. Diablo Meridian.

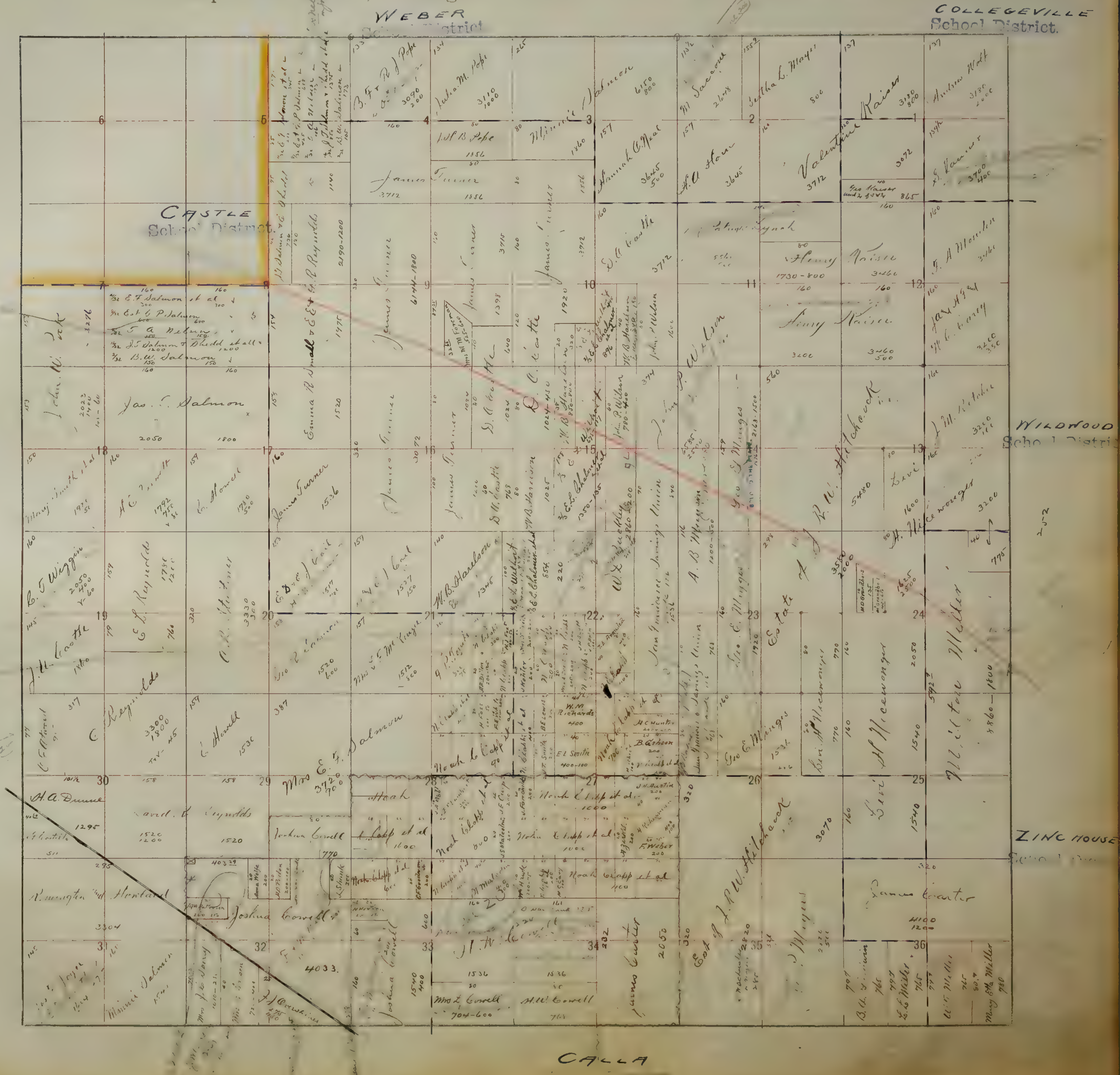
WEBER
School District
COLLEGEVILLE
School District.
CASTLE
School District
WILDWOOD
School District
ZINC HOUSE
CALLA
Castoria
Road District.
UNION
School District
B. F. & R. J. Pope
Julia M. Pope
W. B. Pope
James Turner
Minnie Salmon
M. Sacconi
Bertha L. Mayer
Valentine Kaiser
Geo Kaiser
Hannah A. Neal
H. A. Hom
Andrew Wolf
Henry Kaiser
D. A. Castle
J. A. Morrison
E. T. Salmon et al
Est. G. P. Salmon
J. A. Nelson
B. W. Salmon
Jas. T. Salmon
John W. Dack
Emma R. Small
John P. Wilson
R. W. Hitchcock
Levi Hiewonger
Mary J. Smith et al
H. C. Howell
E. B. & J. Earl
C. T. Wiggins
J. H. Castle
C. J. Reynolds
C. Reynolds
W. B. Haselson
San Joaquin Savings Union
A. B. Mingus
Geo. E. Mingus
Estate of
H. Hiewonger
William Miller
Mrs. E. T. Salmon
W. M. Richards
E. L. Smith
H. C. Hunter
B. Gibson
Noah Clapp et al
H. A. Dunne
Joshua Cowell
F. Weber
Remington and Howland
Est. of J. P. W. Hitchcock
James Carter
H. W. Cowell
Mrs. L. Cowell
Minnie Salmon
Mary E. Miller
L. S. Miller
1
2
3
4
5
6
7
8
9
10
11
12
13
15
16
17
18
19
20
21
22
23
24
25
26
27
28
29
30
31
32
33
34
35
36

UNION

School District

Summer Home Tract.

297	Eva L Smith to -	Noah Clapp	36 & 37
3	Wm Richards	Mollie A Loomis	25 & 27
79	J J Overheuser	C J Goodman Jr	51
83	J. W. Bicknell	Bertha A. Chinn	30 & 21
132	J Kaller	C E Manthey	11 & 12
164	Mary E. Graves	Alma A Smith	71
180	J Hebden et al	Scott Vandesdale Lumber	29
181	A. R. Fox	Mary J Fox	16 & 77
	J R Bell	[illegible]	16 & 69
	J M Jackson	Elmira D Barston	
215	J J Smith	D & F & B	
216		Mrs Emma Bell	
219			
228			
229	Annie [illegible]		
230			

Township No. 1 SOUTH, Range No. 8 East, Mt. Diablo Meridian.

1

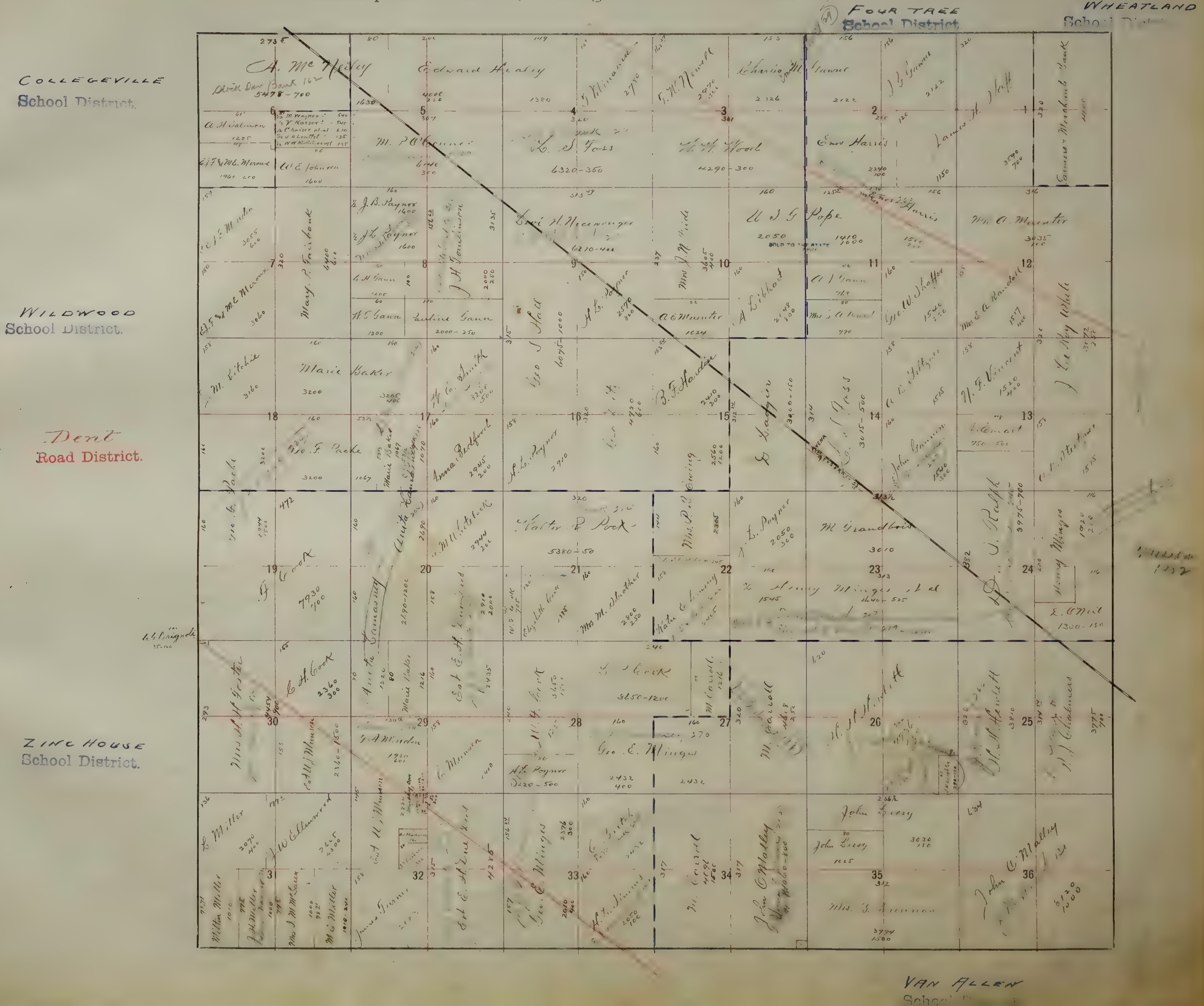
FOUR TREE School District
WHEATLAND School District
COLLEGEVILLE School District.
WILDWOOD School District.
Dent Road District.
ZINC HOUSE School District.
VAN ALLEN School District
A. McNeil
Edward Healy
Charles McGrave
J. G. Grant
James H. Hoff
A. H. Salmon
W. E. Johnson
M. P. O'Connor
L. S. Foss
H. H. Wood
Ems Harris
J. B. Raynor
J. H. Tomlinson
Levi H. Hessenger
U. S. G. Pope
M. A. Muenter
Mary P. Fairbank
H. T. Gann
Lurline Gann
A. G. Muenter
A. Libbart
Geo. W. Shaffer
Marie Baker
B. F. Hardin
N. F. Vincent
Anna Bedford
H. L. Raynor
Walter P. Pock
A. L. Raynor
M. Grandbois
Henry Mingus
E. O'Neil
C. H. Cook
Geo. E. Mingus
H. L. Raynor
L. Miller
J. W. Ellenwood
John Leary
John O'Malley
Mrs. S. Brennan
Milton Miller
1
2
3
4
5
6
7
8
9
10
11
12
13
14
15
16
17
18
19
20
21
22
23
24
25
26
27
28
29
30
31
32
33
34
35
36

Township No. 1 SOUTH, Range No. 9 East, Mt. Diablo Meridian.

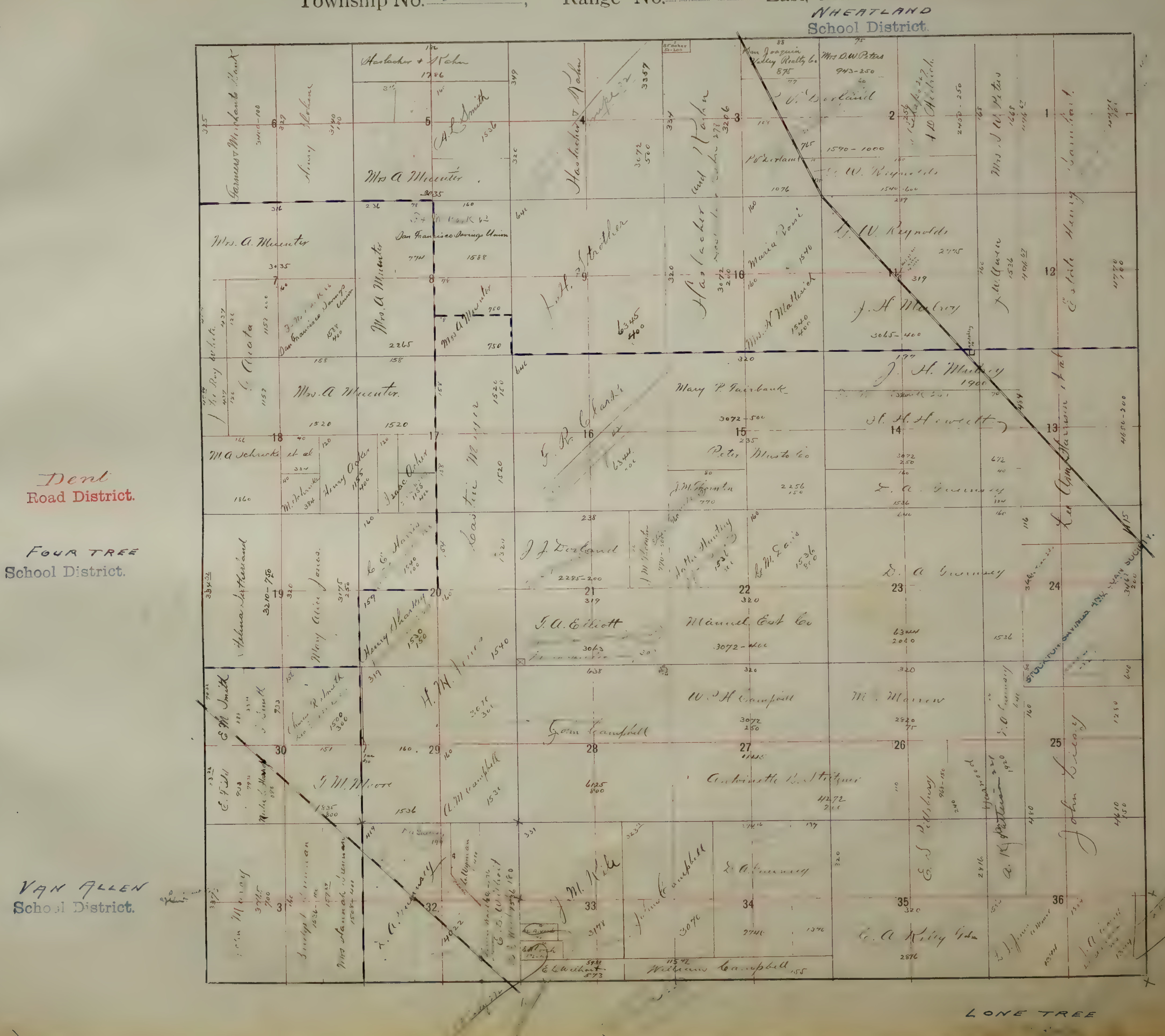

WHEATLAND School District.
Dent Road District.
FOUR TREE School District.
VAN ALLEN School District.
LONE TREE
1
2
3
4
5
6
7
8
9
10
11
12
13
14
15
16
17
18
19
20
21
22
23
24
25
26
27
28
29
30
31
32
33
34
35
36
Farmers & Merchants Bank
Henry Sloane
Haslacher & Kahn
A. L. Smith
Mrs A. Muenter
San Joaquin Valley Realty Co.
Mrs O. W. Peters
P. V. Dorland
G. W. Reynolds
San Francisco Savings Union
F. H. Strother
Maria Rossi
Mrs. K. Mallesick
J. H. Mulroy
Mary P. Fairbank
G. R. Clark
H. H. Hewlett
Peter Musto Co.
M. A. Schricker et al
Henry Ocker
Isaac Ocker
Emil Meyer
D. A. Guernsey
Estate Henry
J. J. Dorland
C. C. Harris
Helena Sutherland
Mary Alice Jones
Henry Sharkey
T. A. Elliott
Manuel Est Co
H. M. Lyons
W. H. Campbell
John Campbell
Antoinette B. Stelzner
J. M. Moore
A. M. Campbell
E. M. Smith
J. M. Kile
E. A. Riley
John Lacey
William Campbell
E. L. Wilhoit
STOCKTON-TERMINAL & EASTERN RY.

Township No. 2 South, Range No. 4 East, Mt. Diablo Meridian.

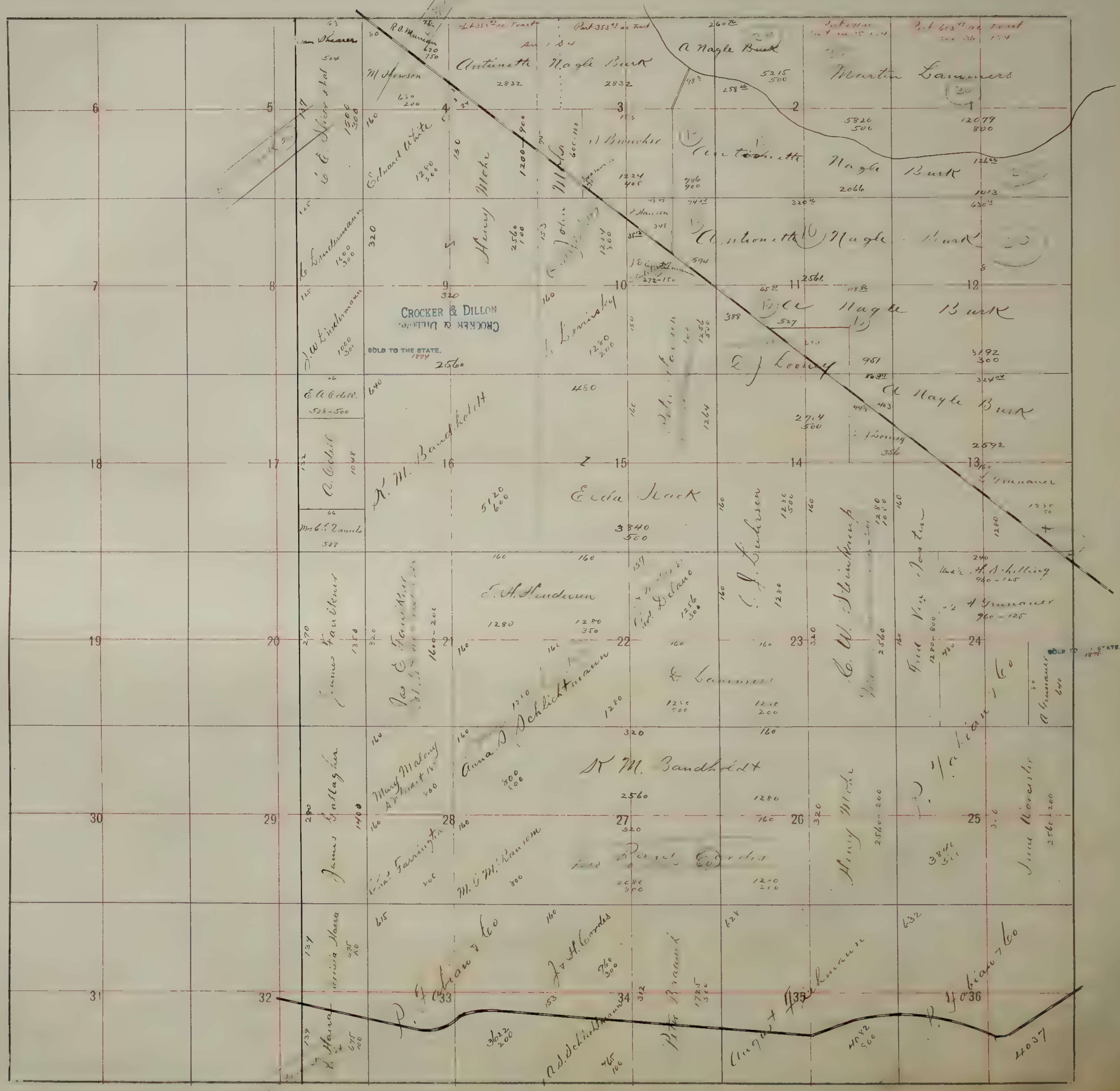
6
5
4
3
2
1
7
8
9
10
11
12
18
17
16
15
14
13
19
20
21
22
23
24
30
29
28
27
26
25
31
32
33
34
35
36
Jam Shearer
R.O. Munigan
M. Hewson
Antinette Nagle Buck
A. Nagle Buck
Martin Lammers
J.E. Schlichtmann
Edward White
Henry Mohr
John Mohr
A. Brunckhorst
Antoinette Nagle Buck
C. Lindelmann
J.W. Lindelmann
CROCKER & DILLON
SOLD TO THE STATE. 1874
Lewinsky
D.J. Loorey
A. Nagle Buck
E.A. Odell
A. Odell
Mrs. C.F. Daniels
R.M. Bandholdt
Eda Stack
C.J. Luhrsen
C.W. Steinkamp
Fred Von Tooten
Wm. H. Schilling
A. Grunauer
T.H. Hendersen
James Faulkner
Jas. E. Faulkner
Anna S. Schlichtmann
E. Lammers
P. Fabian & Co
James Gallagher
Mary Malony
Farrington
M. & M. McKenzie
Henry Mohr
J. & H. Cordes
Peter Brandt
August Fuhlmann
R.S. Schlichtmann
P. Fabian & Co
2832
5826
500
12079
800
2066
2561
5192
300
2714
500
2592
5120
600
3840
500
1280
2560
3022
200
1725
4037

Tulare
Road District.

LAMMERSVILLE
School District.


1922
John Ramage
160-800
S Shearer
10
Schlichtman
10
J J Hutchinson
10
100
9
Greenawalt &
Stilling
90
R P Livingston
10-200
J C Dean
30
C A Douglas
10-50
G R Saddlemeyer
10 350
C Miller
20
TOWN OF ISRAEL
J F Banta
50-500
5
A Rowles
144

Township No. 2 SOUTH, Range No. 5 East, Mt. Diablo Meridian.

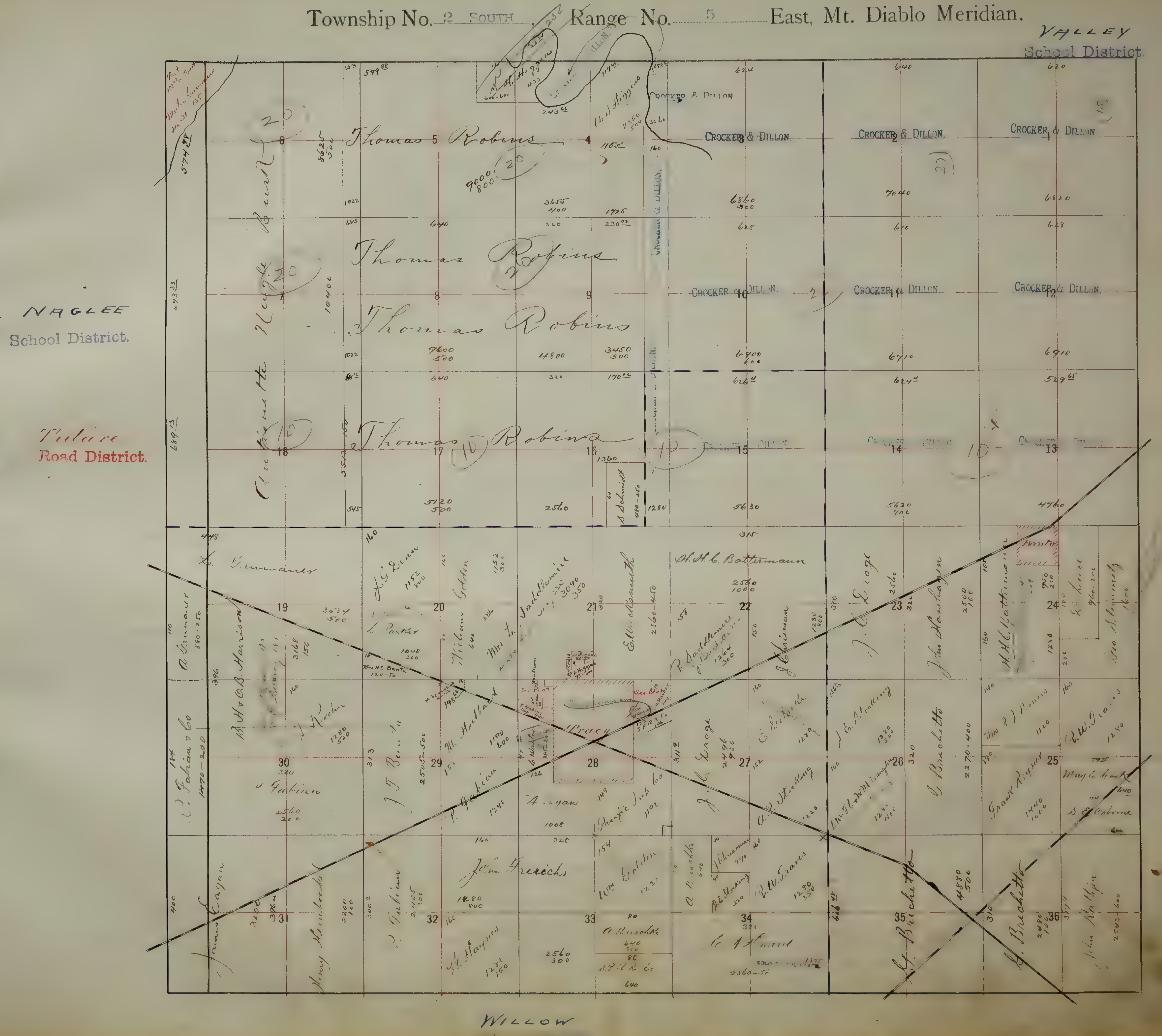
VALLEY
School District
NAGLEE
School District.
Tulare
Road District.
WILLOW
Thomas Robins
Thomas Robins
Thomas Robins
Thomas Robins
CROCKER & DILLON
CROCKER & DILLON.
CROCKER & DILLON
CROCKER & DILLON.
CROCKER & DILLON.
CROCKER & DILLON.
CROCKER & DILLON
Antoinette Knight Beach
W. H. Higgins
S. Schmidt
H. H. C. Battermann
J. G. Dunn
L. Parker
Mrs H C Banta
William Golden
Ellen Kohlsmith
P. Saddlemire
J. Chrisman
J. C. Droge
John Hawkhagen
H. H. C. Battermann
Banta
B. H. & C. B. Harrison
A. Grunauer
C. Fabian & Co
Fabian
J. T. Dunn
P. Fabian
A. Ryan
Pacific Imp. Co.
J. C. Droge
A. Stocking
J. E. Stocking
G. Bruchetto
Mrs R. J. Bowers
R. W. Travis
Frank Rasmussen
Mary E. Cook
S. E. Osborne
Tracy
SP R R
Wm Frerichs
Wm Golden
R. W. Travis
G. Bruchetto
G. Bruchetto
John Rathjen
Henry Heimbecker
J. Fabian
J. P. Haynes
A. Buschke
S. P. R. R. Co
James Ryan
1
2
3
4
5
6
7
8
9
10
11
12
13
14
15
16
17
18
19
20
21
22
23
24
25
26
27
28
29
30
31
32
33
34
35
36

Township No. 2 South Range No. [illegible] East, Mt. Diablo Meridian.

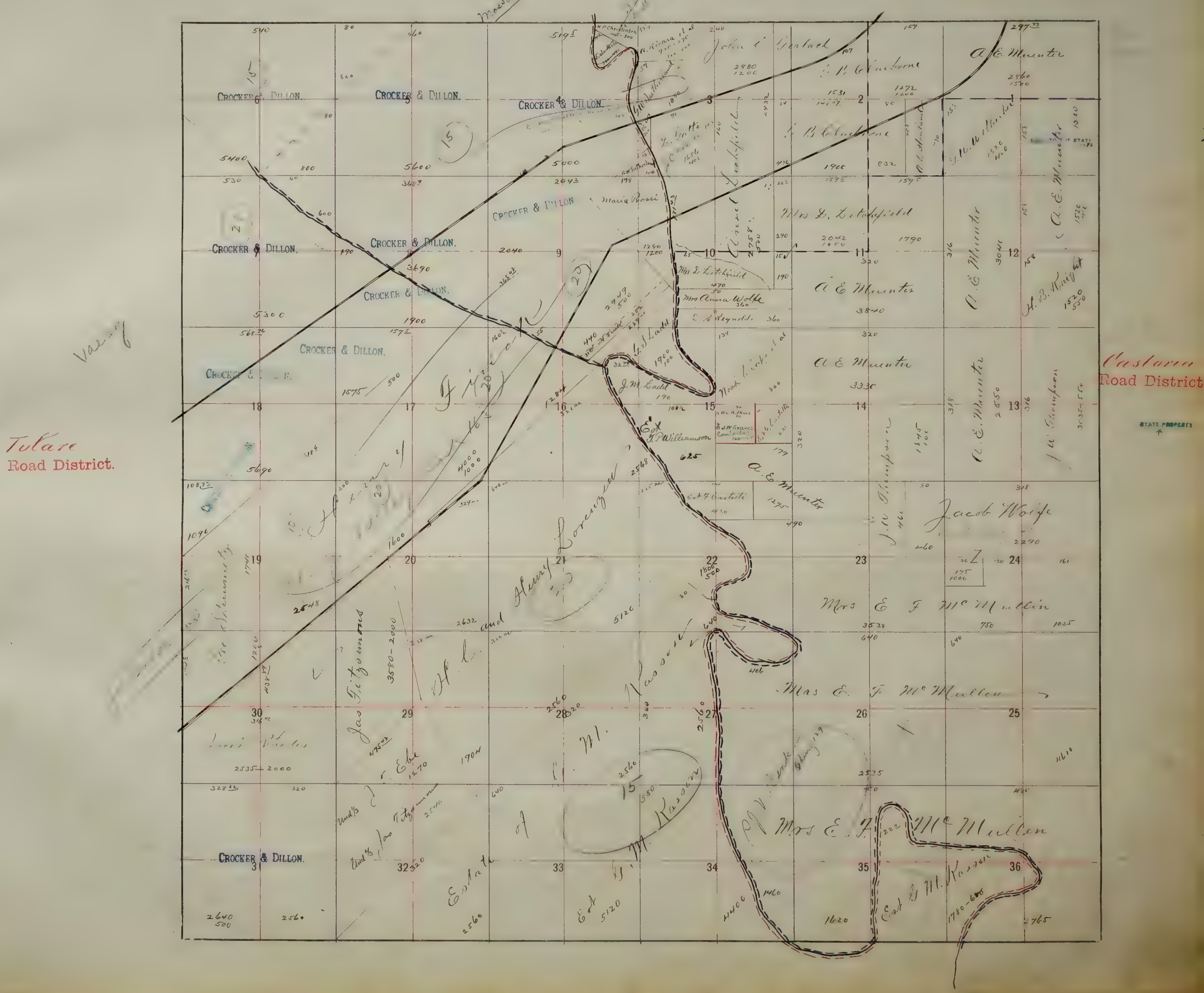
Crocker & Dillon.
John C. Gerlach
A. E. Muenter
J. B. Cochrane
N. P. Christensen
A. Rivara et al
G. W. Sutherland
Maria Rossi
Mrs. D. Litchfield
Mrs. E. Litchfield
Mrs. Anna Wolfe
E. H. Reynolds
G. S. Ladd
J. M. Ladd
Noah Litchfield et al
F. P. Williamson
Est. F. Castelli
J. W. Thompson
H. B. Knight
Jacob Wolfe
Mrs. E. F. McMullen
Est. G. M. Kasson
Jas. Fitzsimmons
Henry Lorenzen
Estate of G. M. Kasson
Tulare
Road District.
Castoria
Road District.
State Property
1
2
3
4
5
6
7
8
9
10
11
12
13
14
15
16
17
18
19
20
21
22
23
24
25
26
27
28
29
30
31
32
33
34
35
36

Township No. 2 South Range No. 7 East, Mt. Diablo Meridian.

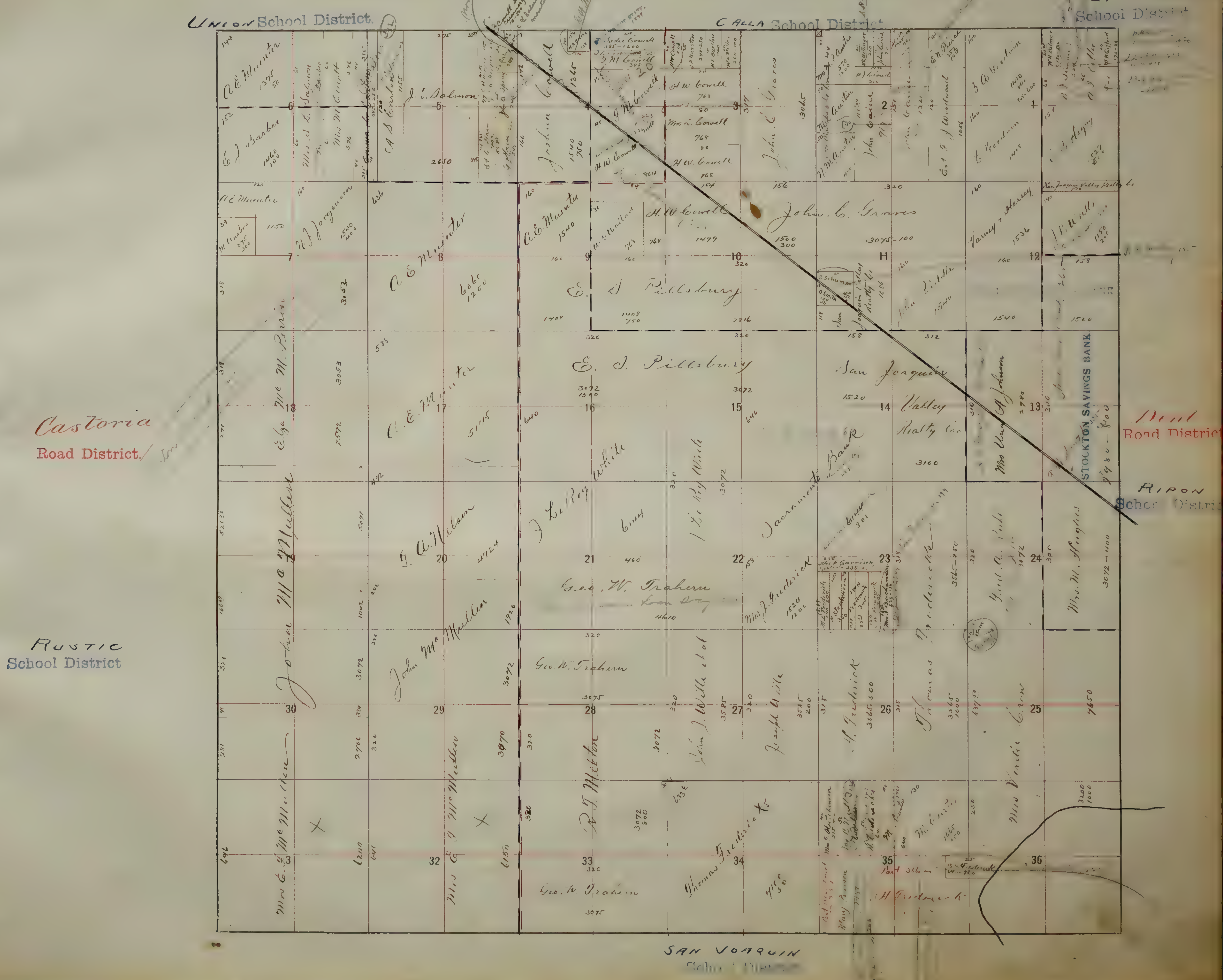
Union School District
Calla School District
Zinc House School District
Castoria Road District
Rustic School District
Dent Road District
Ripon School District
San Joaquin School District
A. E. Munter
C. J. Barber
J. T. Dalmon
C. A. S. Erickson
Joshua Cowell
G. M. Cowell
H. W. Cowell
Mrs. L. Cowell
John C. Graves
W. M. Austin
E. N. Peirce
Ed. J. Woolsworth
N. J. Jorgensen
E. J. Pillsbury
Farmers & Herry
San Joaquin Valley Realty Co.
John Liddle
Stockton Savings Bank
Mrs. Una A. Johnson
Edgar Mc M. Prier
John McMullen
A. E. Munter
J. A. Wilson
J. LeRoy White
Sacramento Bank
Geo. W. Trahern
Mrs. J. Frederick
Mrs. E. Garrison
Mrs. M. Hughes
Fred. A. Wells
John J. Wille et al
Joseph Wille
A. Frederick
Thomas Frederick
Mrs. Verdie Crow
R. T. Melton
Mrs. E. J. McMullen
Mrs. E. J. McMullen
H. Frederick
Sacramento Bank
Geo. W. Trahern
1
2
3
4
5
6
7
8
9
10
11
12
13
14
15
16
17
18
19
20
21
22
23
24
25
26
27
28
29
30
31
32
33
34
35
36

Township No. 2 South, Range No. 8 East, Mt. Diablo Meridian.

ZINC HOUSE
School District

VAN ALLEN
School District

RIPON
School District

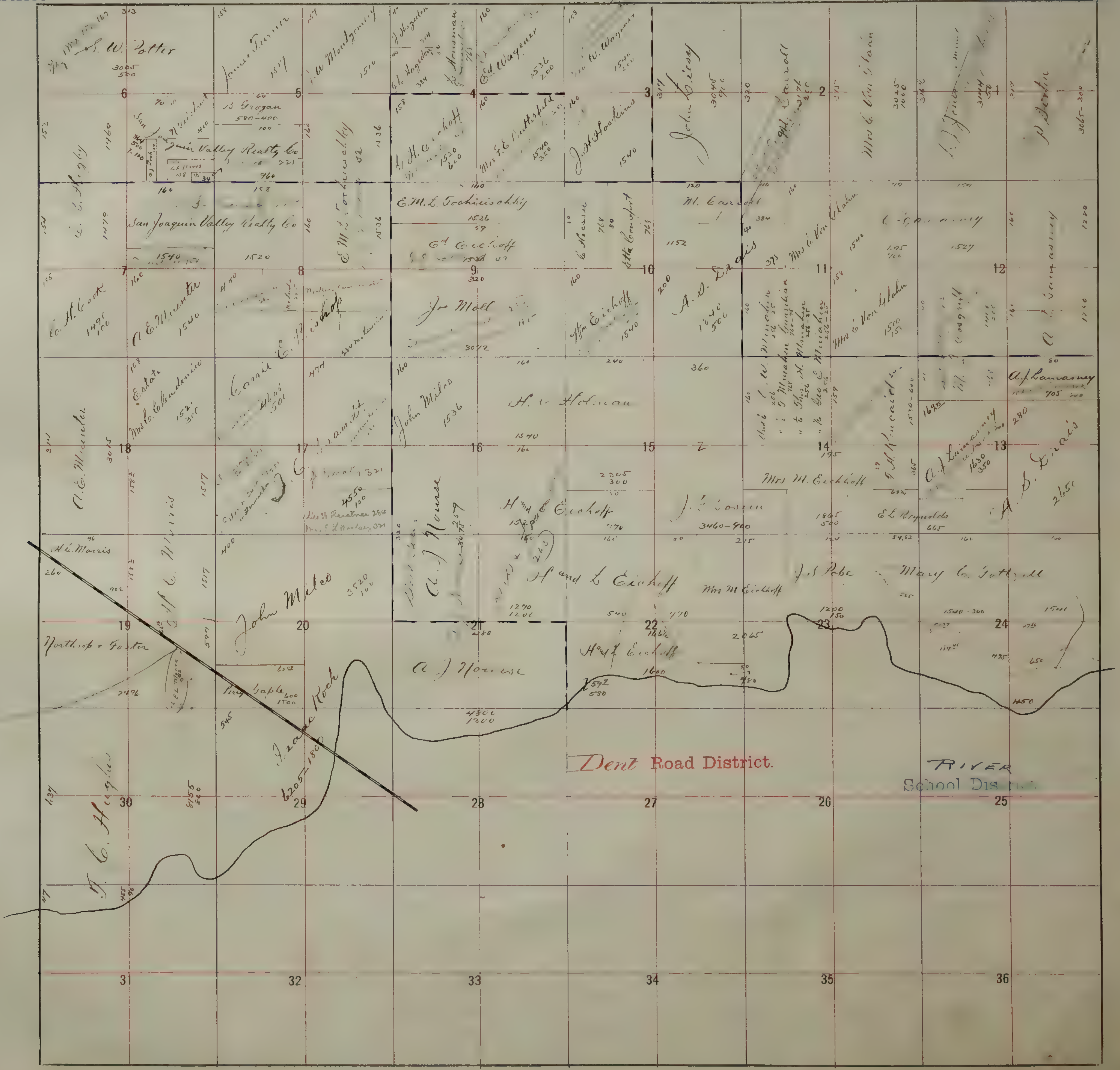
S. W. Potter
3005
500
James Turner
1517
J. W. Montgomery
1510
J. Hagedon
E. Hagedorn
384
Ed Wagener
1536
200
W. Wagener
1540
John Leroy
3045
910
M. Carroll
3176
250
Mrs E. Van Glahn
3025
1000
3144
50
P. Berlin
3065-300
B. Grogan
580-400
100
San Joaquin Valley Realty Co
960
L. F. Davis
J. H. Eichoff
1520
600
Mrs F. E. Butterfield
1540
350
J. H. Hoskins
1540
E. M. L. Tochiwschkly
1536
Ed Eichoff
E. Hoesse
768
80
Etta Comfort
768
M. Carroll
1152
A. S. Drais
1640
500
Mrs E. Van Glahn
1540
1527
San Joaquin Valley Realty Co
1540
1520
E. H. Cook
1490
100
A. E. Muenter
1540
C. Bishop
Jno Moll
3072
Wm Eichoff
1540
Mrs E. Van Glahn
1560
150
1280
Estate
Mrs C. Clendenin
1521
300
Carrie
4600
500
John Miles
1536
H. C. Holman
1540
360
240
A. J. Lamasney
705
A. E. Muenter
3015
J. C.
1321
4550
100
Mrs M. Eichhoff
A. J. Lamasney
1630
350
A. S. Drais
2650
H. C. Morris
Lee Rastner 284
Mrs E. L. Hooley 321
A. J. House
H and L Eichoff
2305
300
J. F. Cosun
3460-400
1865
500
E. L. Reynolds
665
John Miles
3520
100
H and L Eichoff
1270
1200
Mrs M. Eichhoff
J. S. Pobe
Mary C. Tothill
Northrop & Foster
2496
Percy Gaple
600
1500
A. J. House
4800
1300
H and L Eichoff
1600
2065
1200
150
1540 - 300
1450
Isaac Koch
6205-1800
J. C. Hughes
8755
840
6
5
4
3
2
1
7
8
9
10
11
12
18
17
16
15
14
13
19
20
21
22
23
24
30
29
28
27
26
25
31
32
33
34
35
36
Dent Road District.
RIVER
School District

Township No. 2 SOUTH, Range No. East, Mt. Diablo Meridian.

VAN ALLEN
School District.

RIVER
School District.

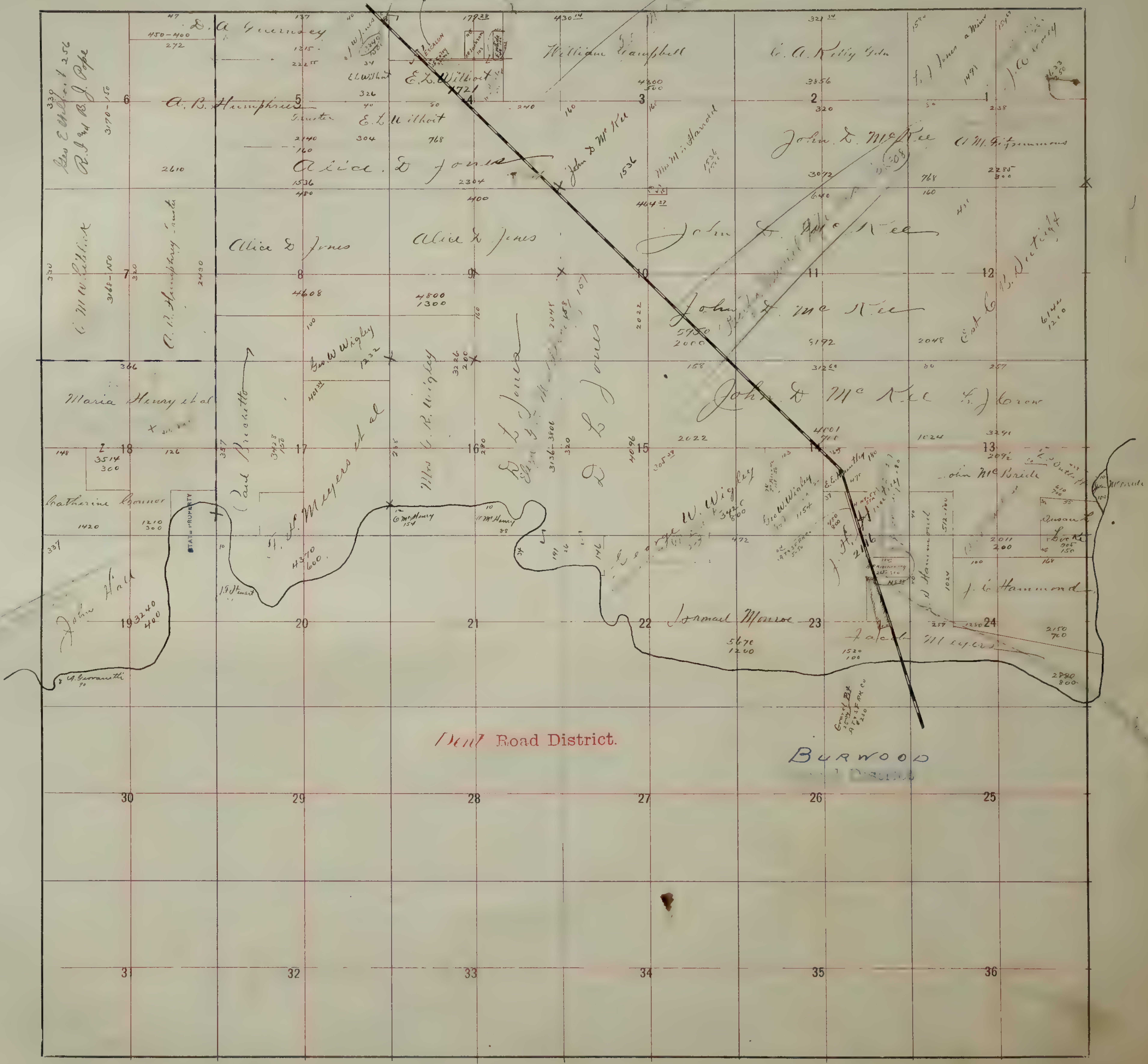
D. A. Guernsey
A. B. Humphrey
E. L. Wilhoit
Escalon
William Campbell
C. A. Kelly
John D. McKee
A. M. Fitzsimmons
Alice D. Jones
Geo. W. Wigley
Maria Henry et al
Catherine Connor
State Property
John Hall
F. F. Meyers et al
J. C. Hammond
Jacob Meyers
Lorenzo Monroe
John McBride
George W. Wigley
1
2
3
4
5
6
7
8
9
10
11
12
13
14
15
16
17
18
19
20
21
22
23
24
25
26
27
28
29
30
31
32
33
34
35
36
Dent Road District.
BURWOOD
District

Township No. 3 South, Range No. 4 East, Mt. Diablo Meridian.

Tulare
Road District.

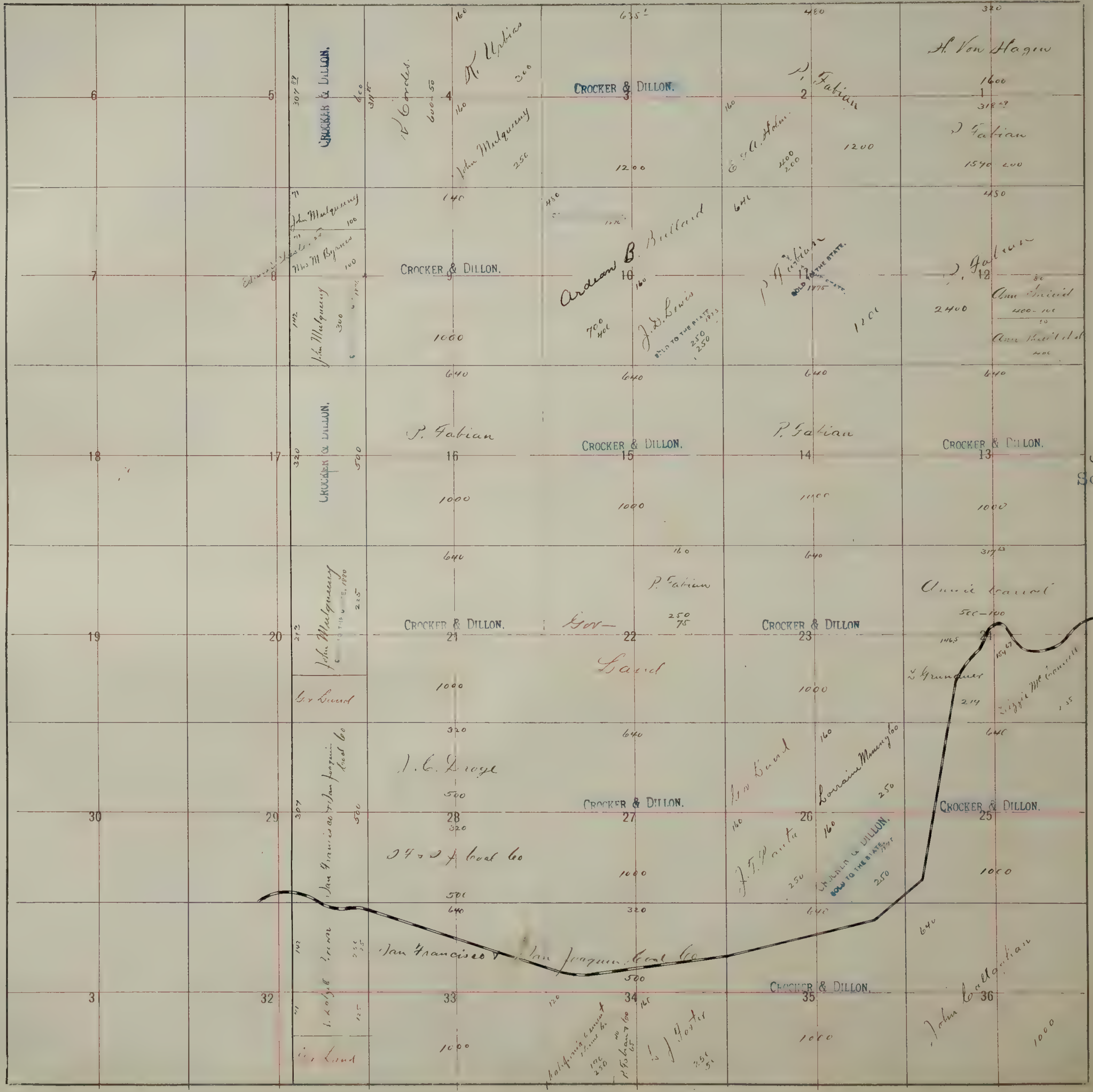
6
5
4
3
2
1
7
8
9
10
11
12
18
17
16
15
14
13
19
20
21
22
23
24
30
29
28
27
26
25
3
32
33
34
35
36
CROCKER & DILLON.
H. Von Hagen
P. Fabian
J. Fabian
K. Urbias
John Mulqueeny
John Mulqueeny
Mrs M Byrnes
Ardean B. Brillard
J. D. Lewis
SOLD TO THE STATE
P. Fabian
P. Fabian
P. Fabian
Ann Sheild
Annie Leonard
Gov Land
Gov Land
J. C. Droge
San Francisco & San Joaquin Coal Co
Lorraine Mining Co
Gov Land
J. T. Pinta
Lizzie McConnell
John Callaghan
1000
640
1200
1600

Jefferso
School Distr

Township No. 3 South, Range No. 5 East, Mt. Diablo Meridian.

Tulare
Road District.

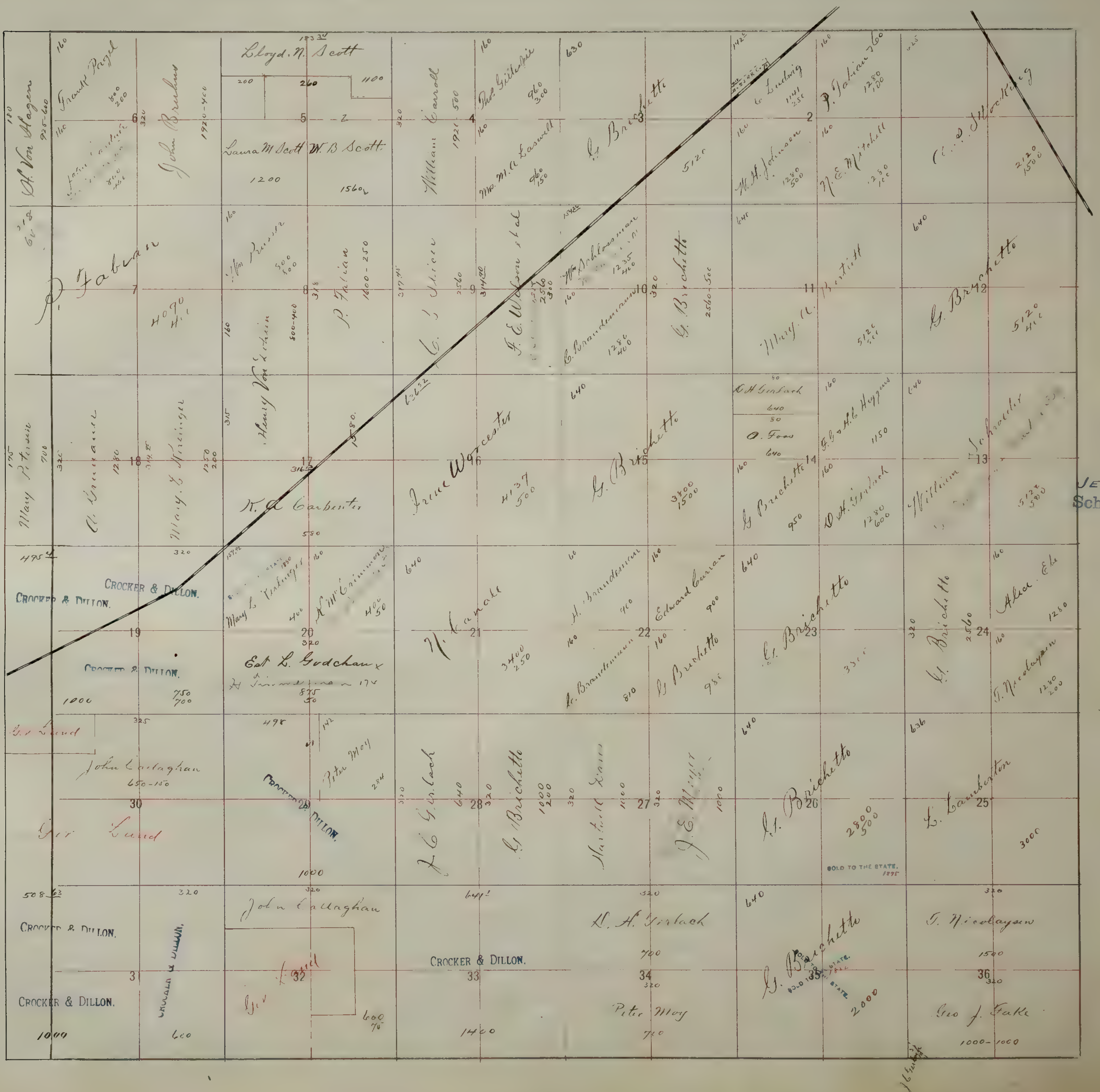
A. Von Hagen
Frank Pagel
John Bruhns
Lloyd N. Scott
Laura M. Scott
W. B. Scott
William Carroll
Thos. Gillespie
Mrs. M. A. Laswell
G. Brichetto
W. H. Johnson
P. Fabian
N. E. Mitchell
P. Fabian
Wm. Russell
Henry Von Lichein
F. E. Wilson
Wm. Schlossman
C. Brandenmann
Mary A. Burdick
Mary Petersen
A. Brennand
Mary E. Kreisinger
K. A. Carpenter
Irene Worcester
G. Brichetto
C. H. Gerlach
O. Foss
G. Brichetto
D. H. Gerlach
William Schroeder
CROCKER & DILLON.
Mary L. Liebinger
A. McCrimmon
Est. L. Godchaux
N. Canale
H. Brandenmann
Edward Curran
G. Brichetto
Alice Ele
T. Nicolaysen
John Callaghan
Peter Moy
L. Lamberton
SOLD TO THE STATE. 1895
Gov Land
D. H. Gerlach
T. Nicolaysen
Geo. J. Fake
1 2 3 4 5 6 7 8 9 10 11 12 13 14 15 16 17 18 19 20 21 22 23 24 25 26 27 28 29 30 31 32 33 34 35 36

JEFFERSON
School Dist

Township No. 3 South, Range No. 6 East, Mt. Diablo Meridian.

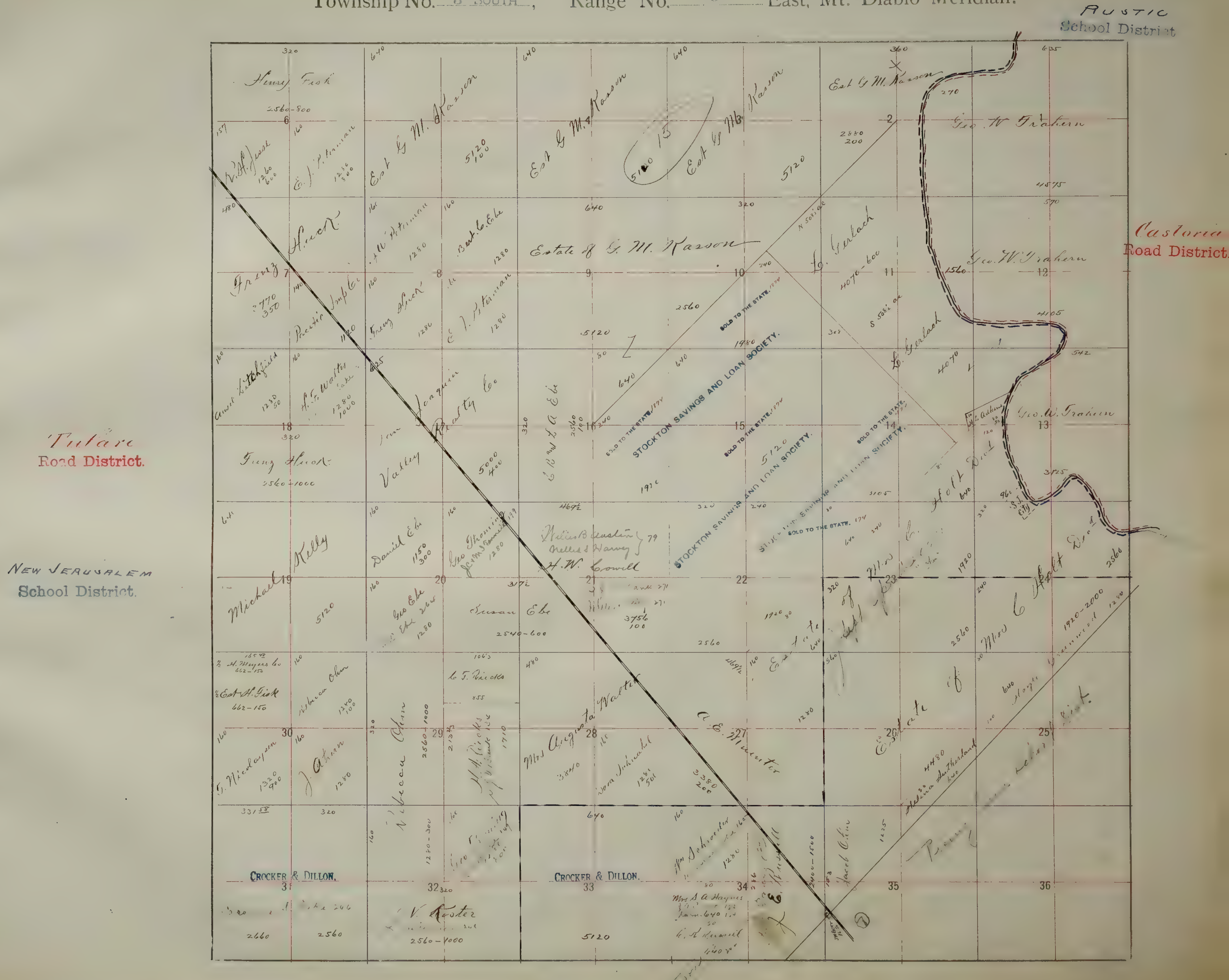
Rustic
School District
Castoria
Road District
Tulare
Road District.
New Jerusalem
School District.
Henry Fisk
2560-800
Est G. M. Kasson
5120
Estate of G. M. Kasson
Franz Hueck
2770
350
Pacific Imp. Co
Geo. W. Graham
L. Gerlach
4070-600
San Joaquin Valley Realty Co
5000
400
C. B. and L. A. Ebe
Franz Hueck
2560-1000
STOCKTON SAVINGS AND LOAN SOCIETY.
SOLD TO THE STATE, 1874
Michael Kelly
5120
Daniel Ebe
1150
300
H. W. Cowell
Susan Ebe
2540-600
Mrs. C. Holt Dec'd
Estate of
Rebecca Olm
C. T. Ricks
Mrs. Augusta Walter
A. E. Muenter
J. Olm
J. Nicolaysen
1320
900
Helena Sutherland
CROCKER & DILLON.
V. Koster
2560-1000
2660
2560
5120
Mrs. S. A. Haynes
Jacob Olm
1
2
6
7
8
9
10
11
12
13
14
15
16
17
18
19
20
21
22
23
24
25
26
27
28
29
30
31
32
33
34
35
36

Township No. 3 SOUTH, Range No. 7 East, Mt. Diablo Meridian.

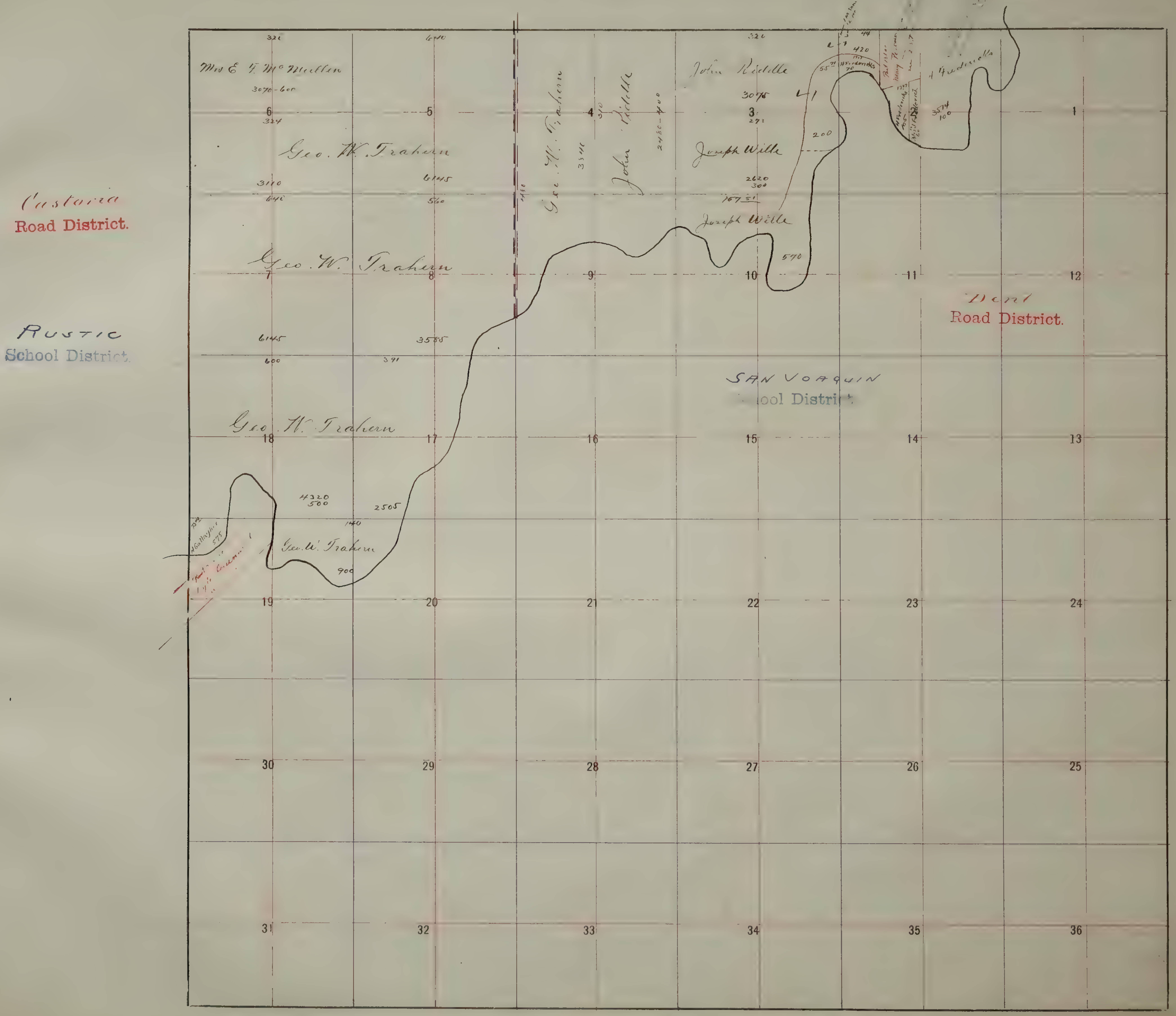
Castoria
Road District.
Rustic
School District.
Dent
Road District.
San Joaquin
School District.
Mrs E. F. McMullen
3070-600
Geo. W. Trahern
Geo. W. Trahern
Geo. W. Trahern
Geo. W. Trahern
Geo. W. Trahern
John Riddle
John Riddle
Joseph Wille
Joseph Wille
I M Samson
H Fredericks
H Fredericks
H Fredericks
Mary Peterson
3075
2620
300
16751
200
570
3574
100
6145
3585
4320
500
2505
900
1
2
3
4
5
6
7
8
9
10
11
12
13
14
15
16
17
18
19
20
21
22
23
24
25
26
27
28
29
30
31
32
33
34
35
36

Township No. 4 South, Range No. 4 East, Mt. Diablo Meridian.

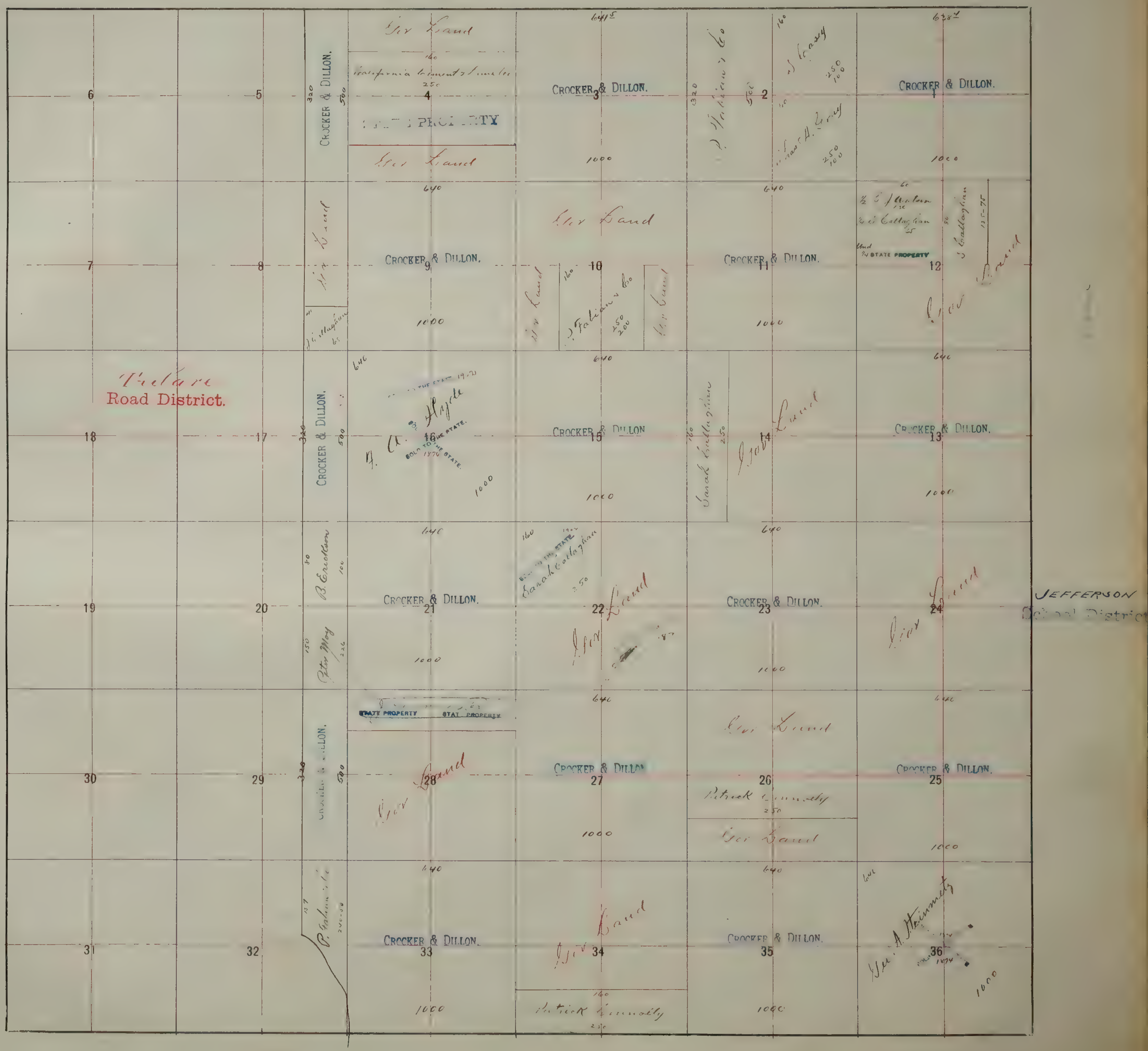

Tulare Road District.
Jefferson School District
Crocker & Dillon.
Gov Land
California Cement & Lime Co
State Property
J. Fabian's Co
J. Gray
Sarah Callaghan
J. Callaghan
State Property
G. A. Hyde
Sold to the State. 1876
B. Ercolan
Peter May
Patrick Connolly
P. Fabian's Co
Geo. A. Steinmetz
1
2
3
4
5
6
7
8
9
10
11
12
13
14
15
16
17
18
19
20
21
22
23
24
25
26
27
28
29
30
31
32
33
34
35
36
640
1000

Township No. 4 South, Range No. 5 East, Mt. Diablo Meridian.

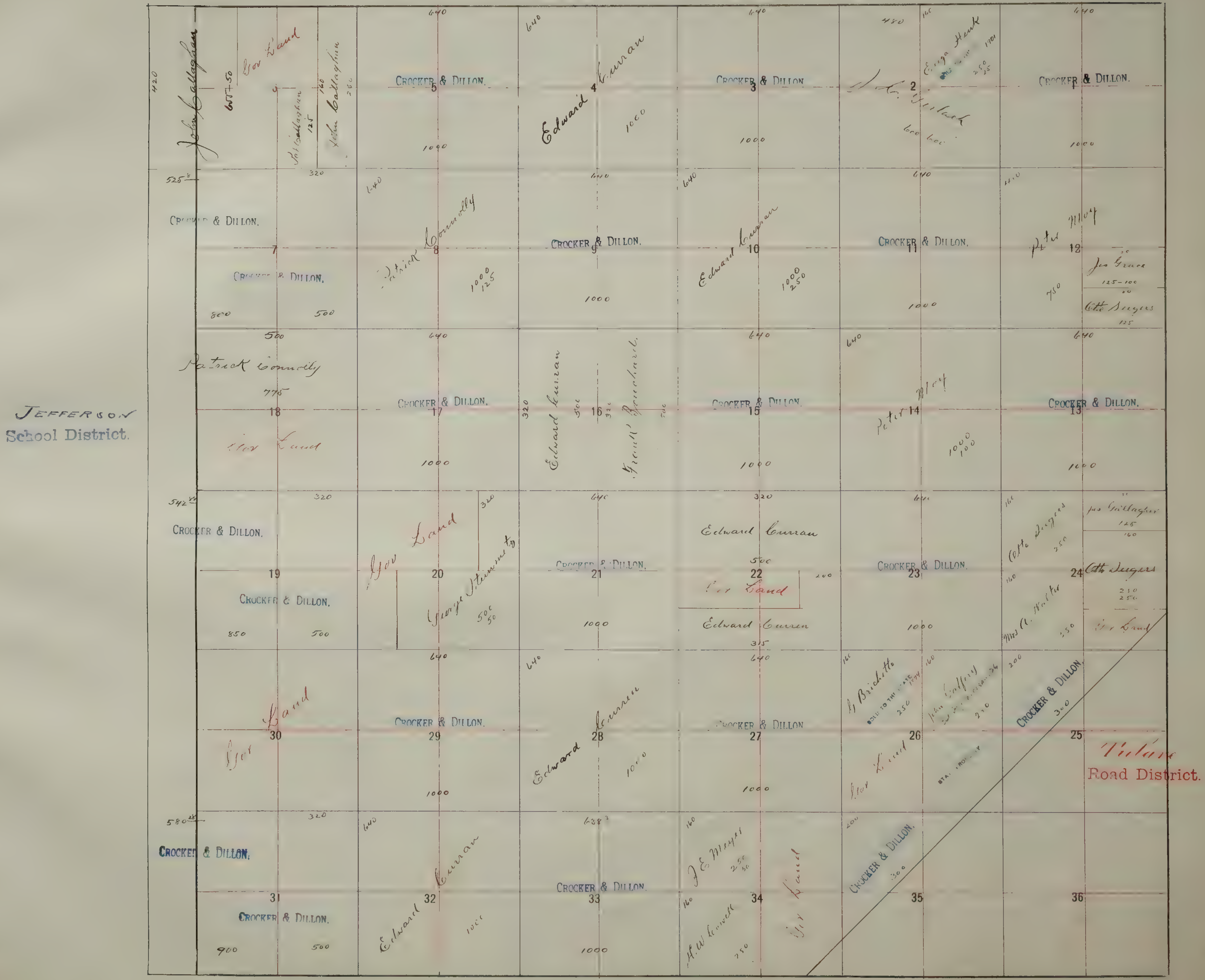
John Gallagher
Gov Land
John Gallagher
CROCKER & DILLON.
Edward Curran
Sol. Gerlach
Emigo Hauk
Patrick Connolly
Edward Curran
Peter Mlory
Jas Grace
Otto Siegers
Edward Curran
Frank Bouchard
Peter Mlory
Gov Land
George Stemmetz
Edward Curran
Gov Land
Edward Curren
Otto Siegers
Jas Gallagher
Mrs C. Walter
G. Brichetto
John Gallford
Gov Land
J E Meyer
H. W. Lowell
Gov Land
Edward Curran
1
2
3
4
5
6
7
8
9
10
11
12
13
14
15
16
17
18
19
20
21
22
23
24
25
26
27
28
29
30
31
32
33
34
35
36
JEFFERSON
School District.
Tulare
Road District.

Township No. 4 South, Range No. 6 East, Mt. Diablo Meridian.

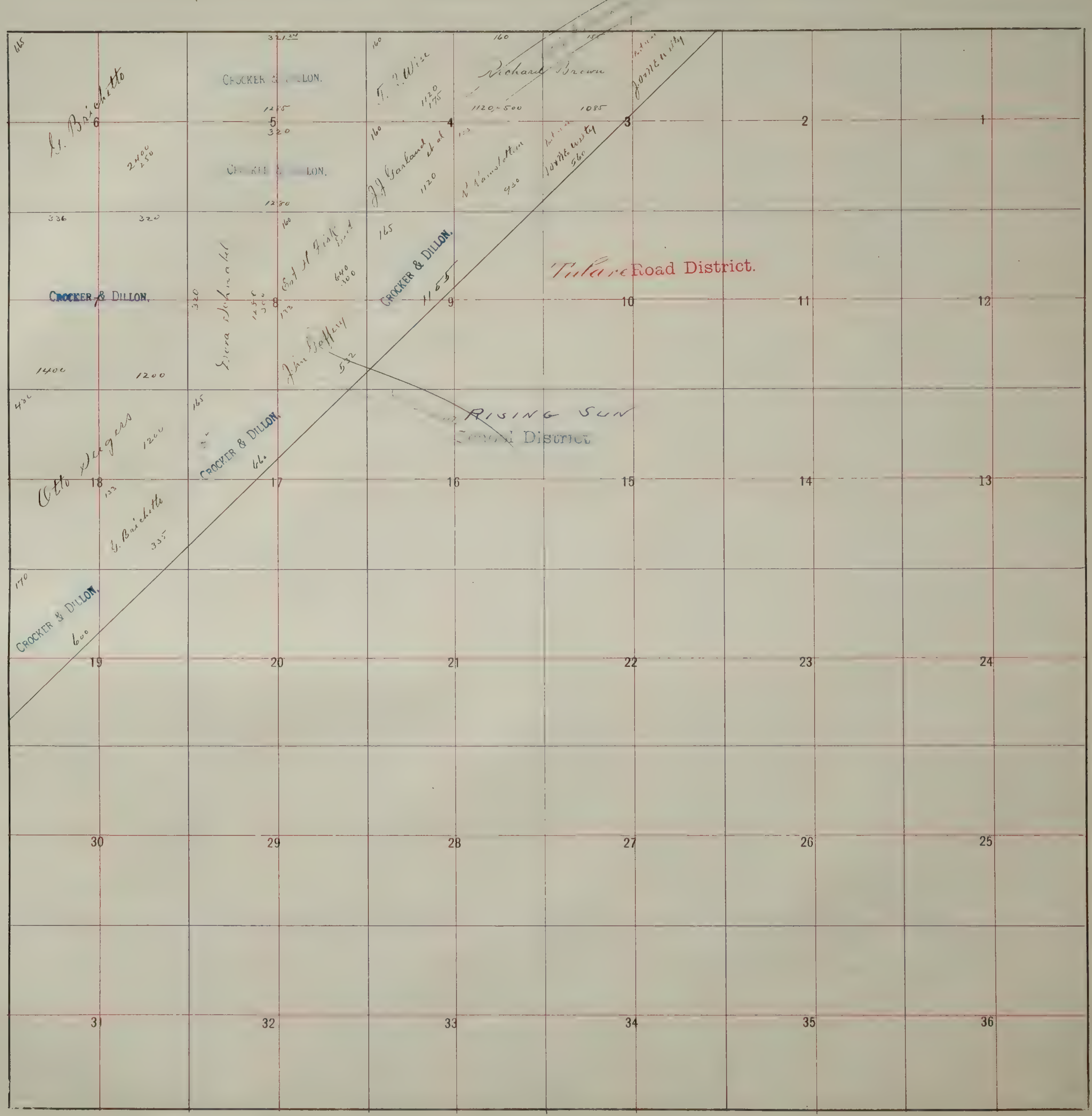

1
2
3
4
5
6
7
8
9
10
11
12
13
14
15
16
17
18
19
20
21
22
23
24
25
26
27
28
29
30
31
32
33
34
35
36
G. Brichetto
2400
250
CROCKER & DILLON.
1255
320
CROCKER & DILLON.
1280
F. ? Wise
1120
175
Richard Brown
1120-500
1085
J. J. Garland et al
1120
N. Hamilton
930
Dorothe ? Dorsey
560
Jennity
336
320
CROCKER & DILLON.
1400
1200
320
Ezra Schenkel
1450
Est H Fisk
640
300
Jim Geffery
532
165
CROCKER & DILLON.
1165
Tulare Road District.
RISING SUN
School District
Otto Degers
1200
CROCKER & DILLON.
640
G. Brichetto
335
CROCKER & DILLON.
600

Township No. 5 South, Range No. 4 East, Mt. Diablo Meridian.

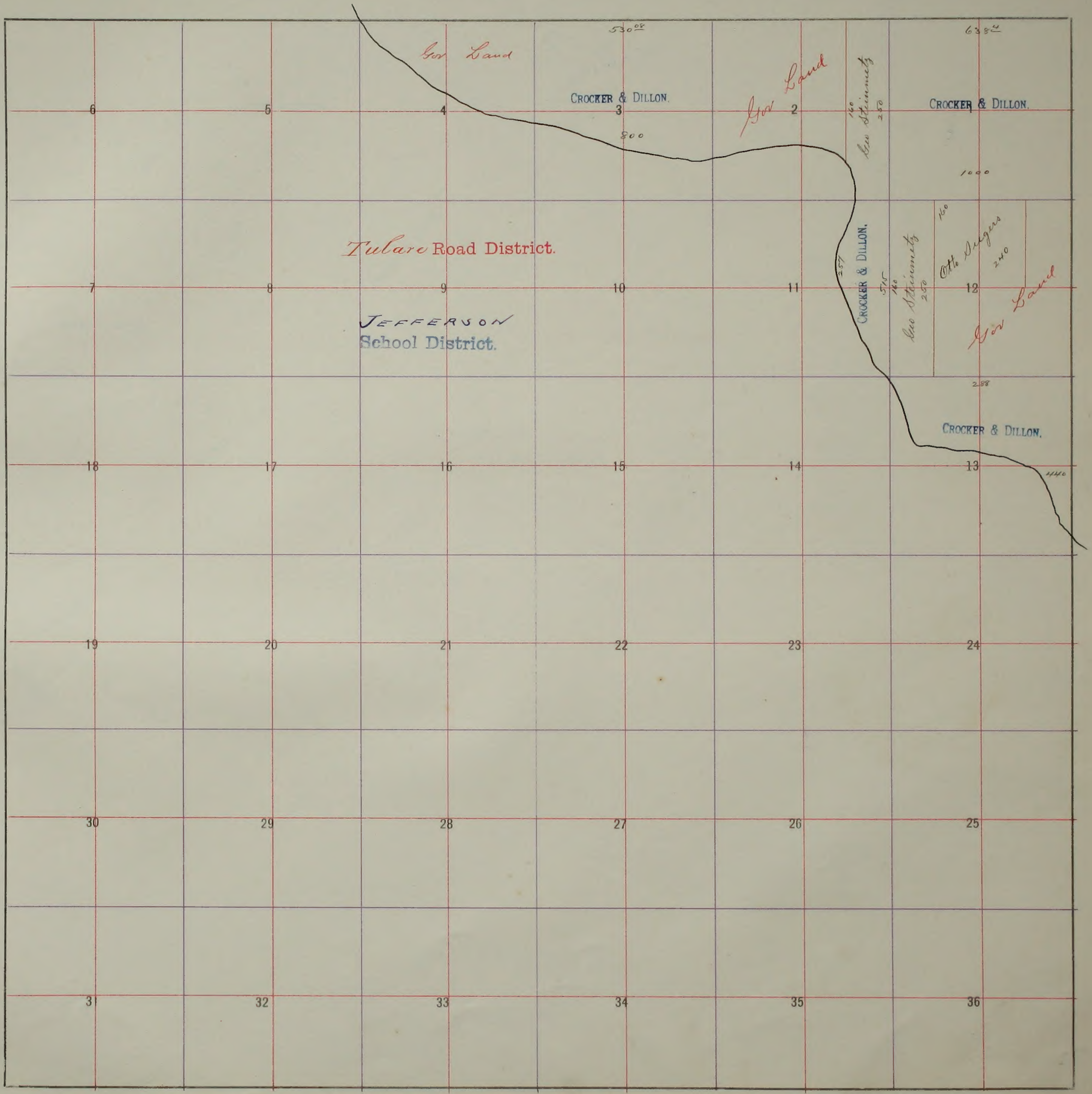
530 05
Gov Land
Crocker & Dillon.
800
Gov Land
160
Geo Steinmetz
250
638 4
Crocker & Dillon.
1000
Tulare Road District.
257
Crocker & Dillon.
515
160
Geo Steinmetz
250
160
Otto Siegers
240
Gov Land
Jefferson
School District.
288
Crocker & Dillon.
1440
6
5
4
3
2
1
7
8
9
10
11
12
18
17
16
15
14
13
19
20
21
22
23
24
30
29
28
27
26
25
31
32
33
34
35
36

Same

Township No. 5 South, Range No. 5 East, Mt. Diablo Meridian.

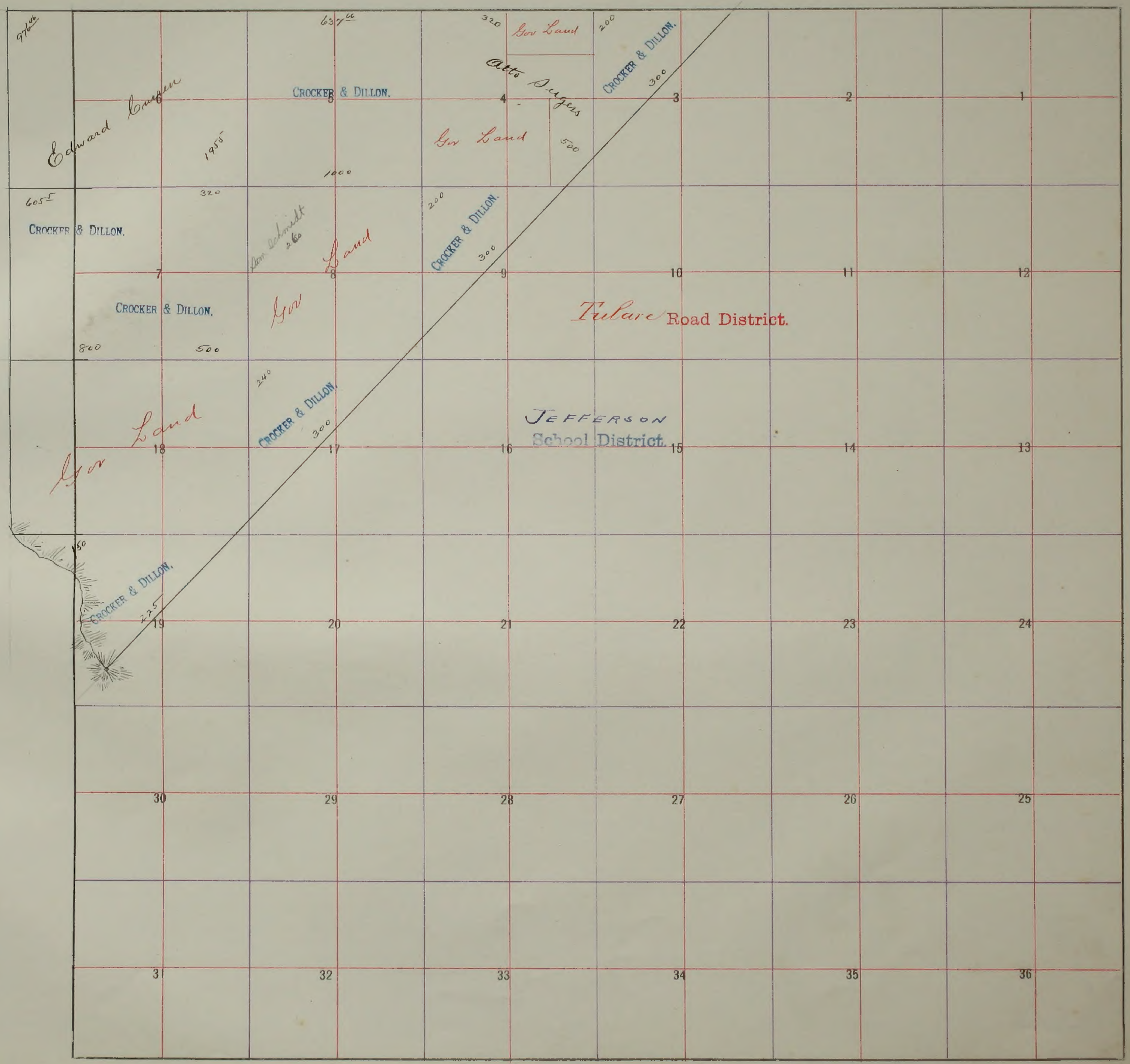
976 46/100
637 66/100
320
Gov Land
200
Crocker & Dillon.
300
Atto Sugers
Edward Cuyen
Crocker & Dillon.
1955
1000
Gov Land
500
605 5/100
320
Crocker & Dillon.
Sam Schmidt
260
Gov Land
200
Crocker & Dillon.
300
Crocker & Dillon.
800
500
Tulare Road District.
240
Crocker & Dillon.
300
Gov Land
Jefferson School District.
150
Crocker & Dillon.
225
1
2
3
4
5
6
7
8
9
10
11
12
13
14
15
16
17
18
19
20
21
22
23
24
25
26
27
28
29
30
31
32
33
34
35
36

4166